A4



SCALE, 1:100
REF. PROPOSED CONSERVATORY
39, OAKSHOTT DRIVE
WEST LEIGH
ELEVATION PLAN

PROPOSED
APP/10/00561



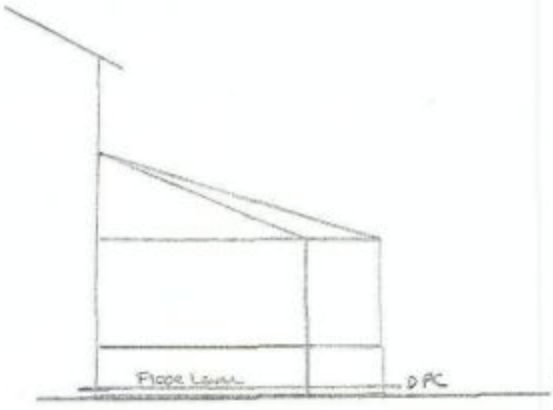

SITE SECTION
Ground is level and flat.



SOUTH EAST

DESCRIBED BY DRAWINGS



NORTH WEST

DESCRIBED BY EXISTING EXTERIORS AT No 37.

HAVANT BOROUGH COUNCIL
22 SEP 2010
RECEIVED