EXISTING GROUND WITH FIRST FLOOR LAYOUTS & ELEVATIONS TOGETHER WITH SITE LOCATION PLAN AT Nº 39 BEDHAMPTON WAY · HAVANT · PO9 2DL · FOR DIANE WALKER

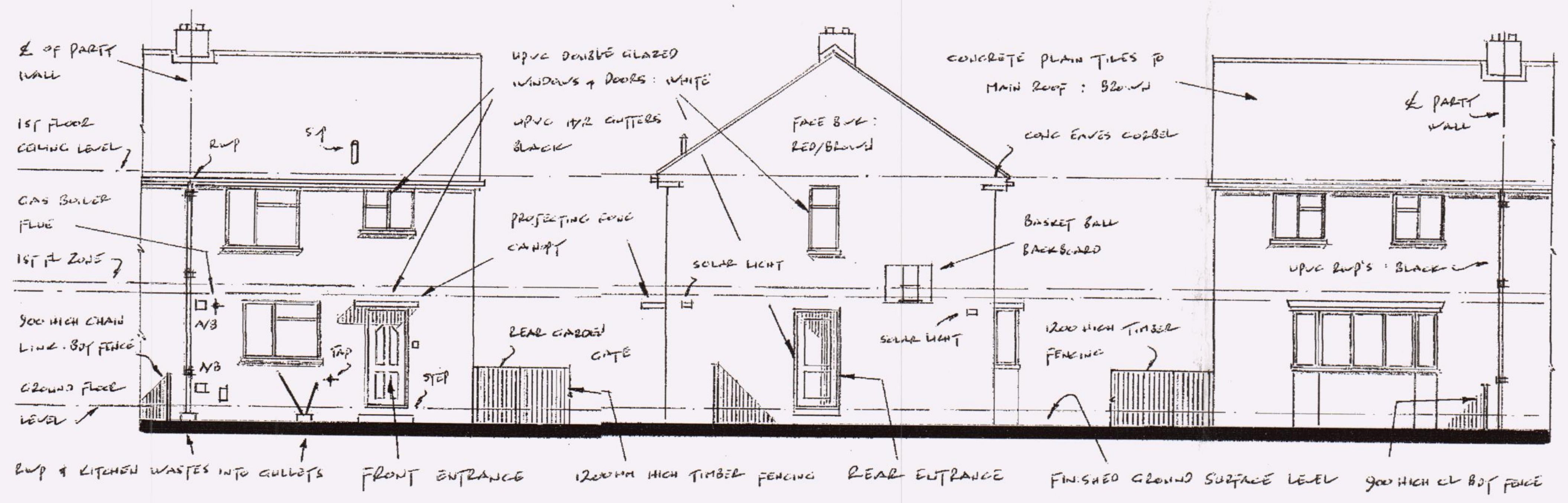

FRONT (NORTH) · SIDE (WEST) & REAR (SOUTH) ELEVATIONS SCALE: 1:100th

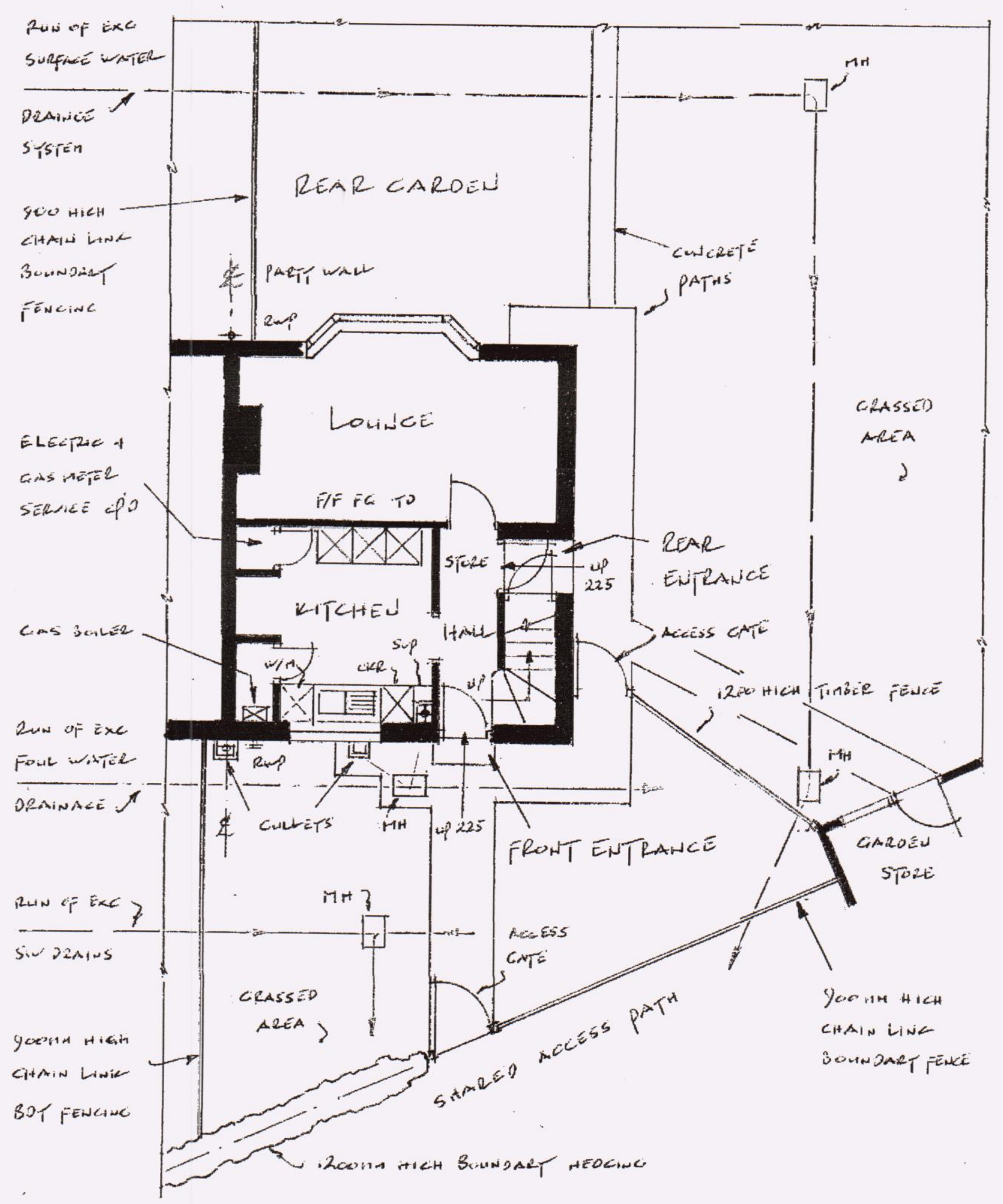

GROUND FLOOR PLAN · SCALE · 1:100th

ISSUE	DATE	COMMENTS
1	26/5/25	ISSUED FOR RECORD PURPOSES

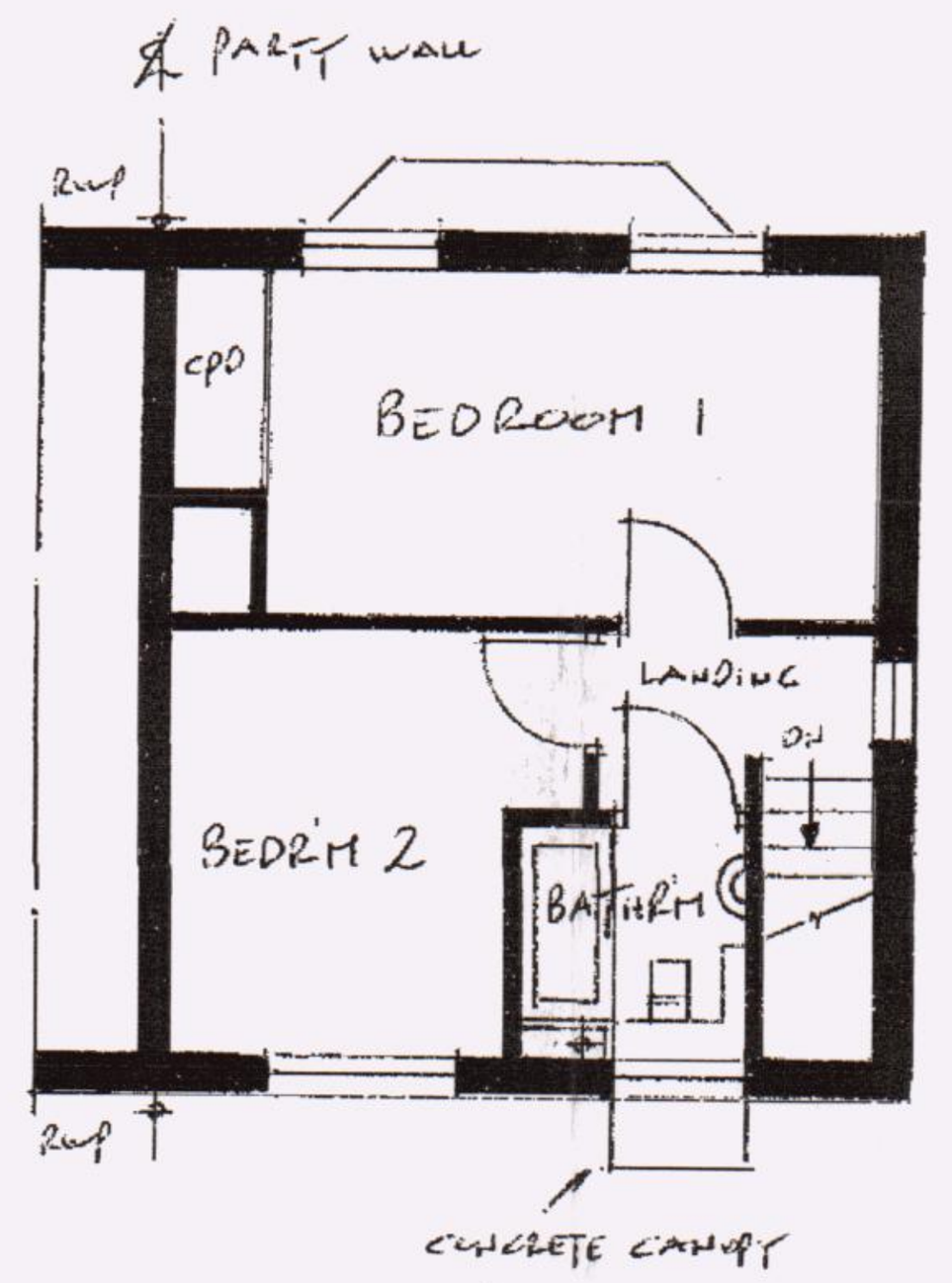

FIRST FLOOR PLAN

SCALE : 1:100th

UK Planning Maps

HAVANT BOROUGH COUNCIL
03 JUN 2025
RECEIVED

39 Bedhampton Way, Havant, PO9 2DL

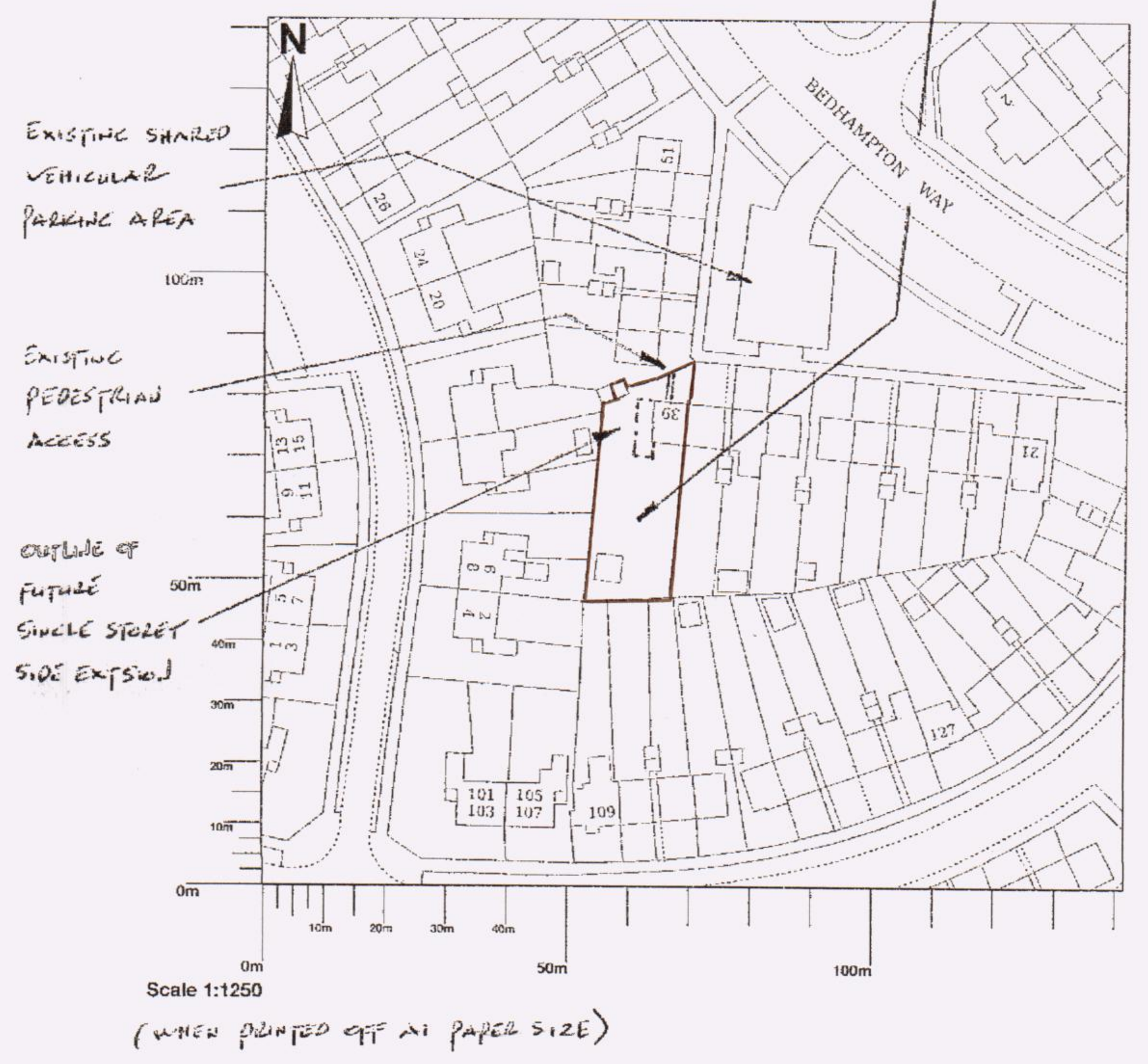

Scale 1:1250

(WHEN PRINTED OFF A1 PAPER SIZE)

Ordnance Survey
Licensed Mapping

© Crown copyright and database rights 2025 OS 100054135. Map area bounded by: 471693,107300 471835,107442. Produced on 13 May 2025 from the OS National Geographic Database. Supplied by UKPlanningMaps.com. Unique plan reference: p2f/uk/1254393/1683456

SITE LOCATION PLAN · SCALE: 1:1250th

BAR SCALE

0 1 2 3 4 5 10

(SCALE 1:100 WHEN PRINTED OFF A1 PAPER SIZE)

DRAWING Nº BW/EXP/100/1