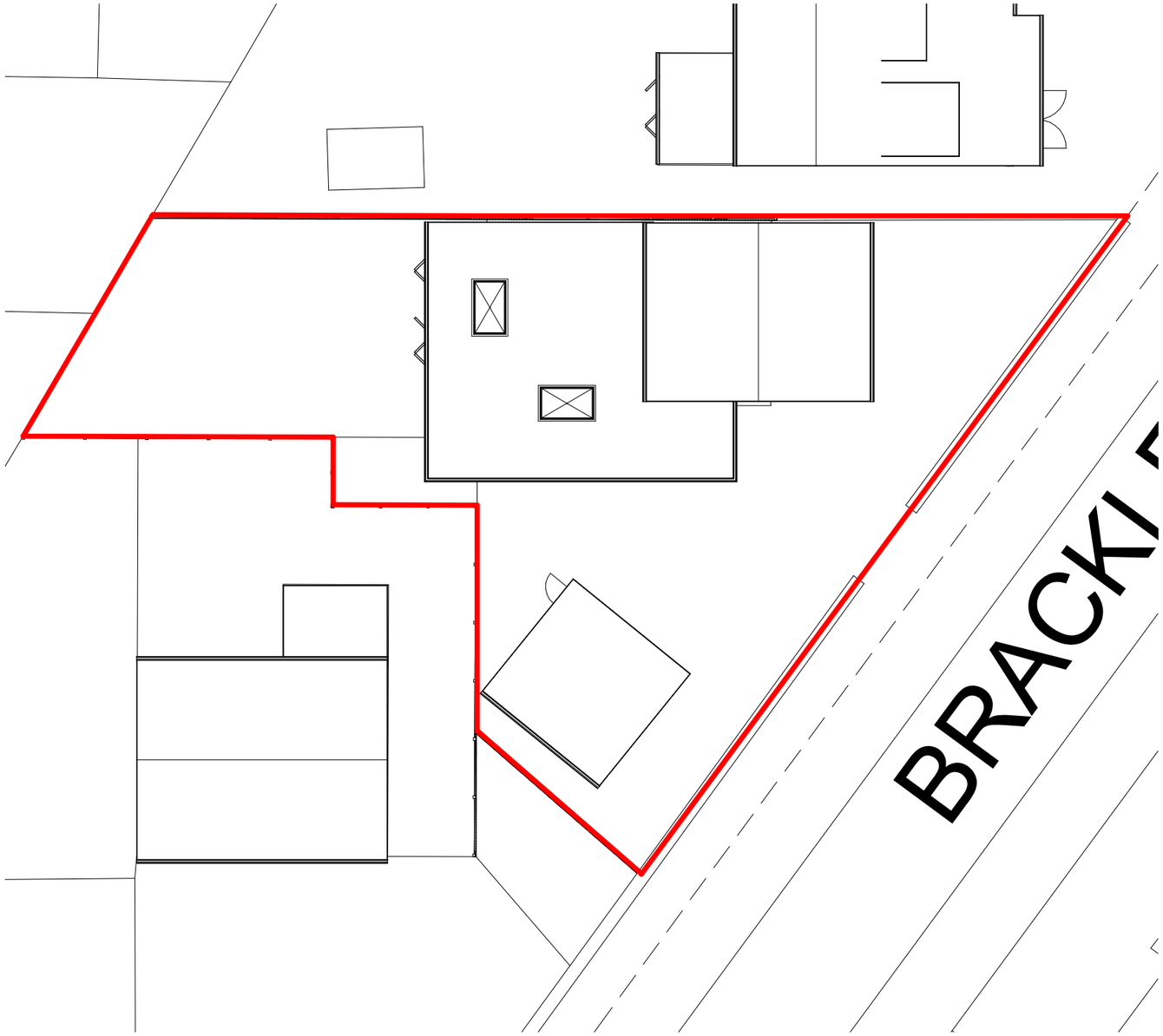

Levels
The site is level hence no level survey has been provided
Flood Risk
This site does fall in a flood risk area and a flood risk assessment has been provided
Tree Survey
This proposal has no impact on trees
Parking Provision
This site adds 2 parking spaces resulting in 4 in total
Boundary Treatment
The boundaries are defined 1.8m timber panel fencing and hedges

This map was purchased from emapsite.com on 11.2.2025 and is subject to the following © Crown copyright and database rights
Ordnance Survey AC0000808122

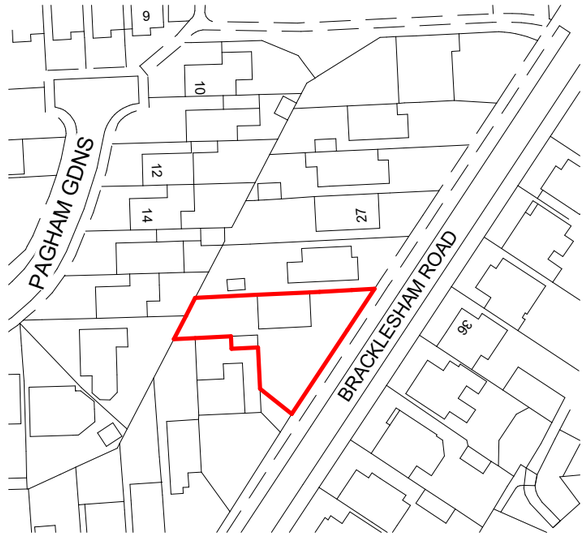



1 Location Plan
1 : 1250

0m 25m 50m 75m 100m 125m

VISUAL SCALE 1:1250 @ A3

2 Main Site Plan
1 : 200

0m 4m 8m 12m 16m 20m

VISUAL SCALE 1:200 @ A3

IJ Murray Associates Ltd
www.ijma.co.uk

CIAT
CHARTERED PRACTICE

I J Murray Associates Ltd
200 Seafront
Hayling Island
Hampshire
PO11 9HR
Phone 07779 246915
e-mail ian@ijma.co.uk

These drawings are the property of IJ Murray Associates Ltd and should not be reproduced or used in any way without the permission of a Director of IJ Murray Associates Ltd

These drawings are for planning and, if specified, building regulation purposes only and are not for construction. All dimensions should be checked on site before work commences

Mr & Mrs Shoebridge
23 Bracklesham Rd HI

Proposed V7.1

Site and Location Plan

Project number	Project Number	A111	
Date	Issue Date		
Drawn by	Author		
Paper size	A3 (Print 100% no borders)	Scale	As indicated

10/04/2025 16:26:50