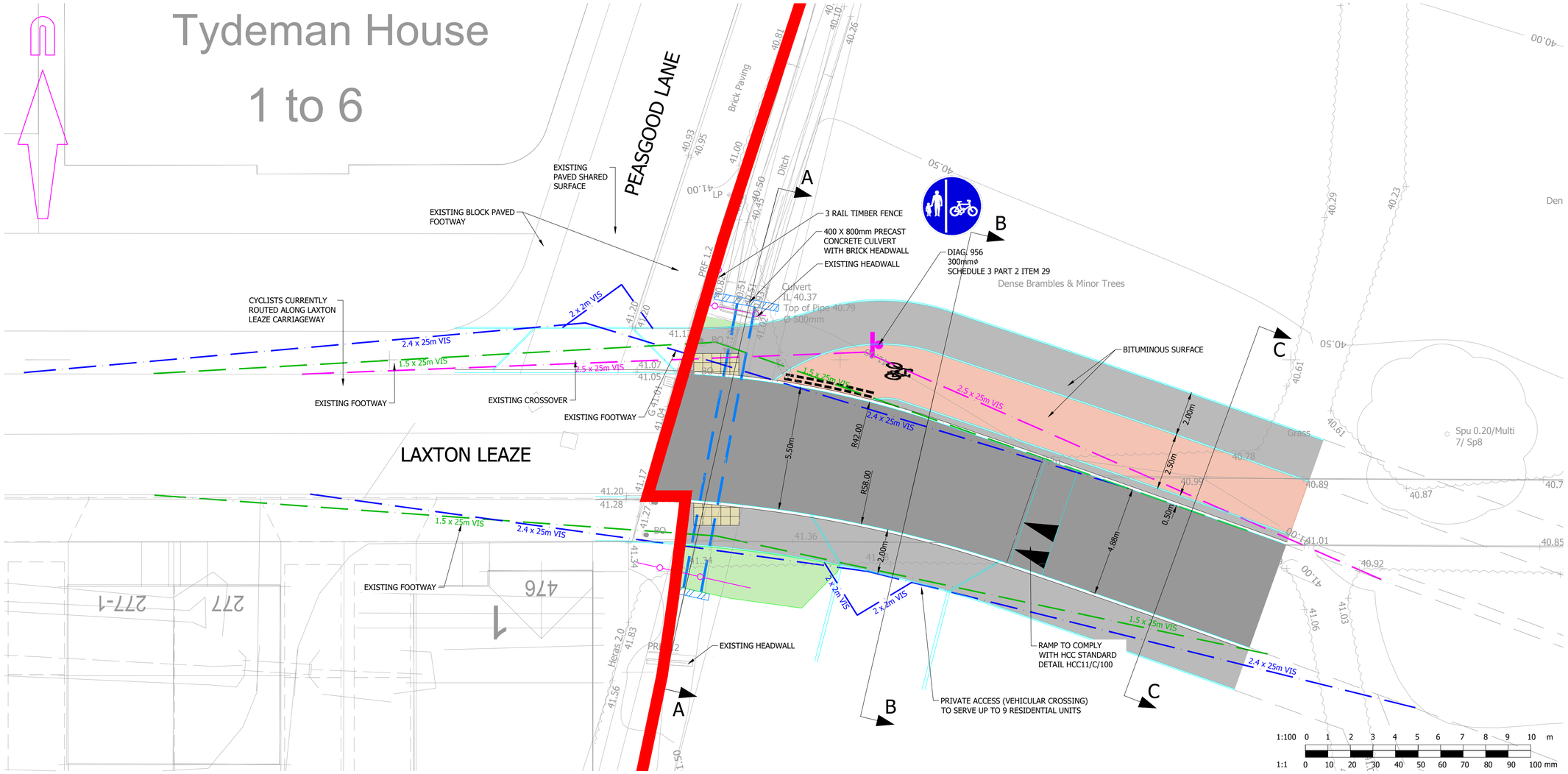

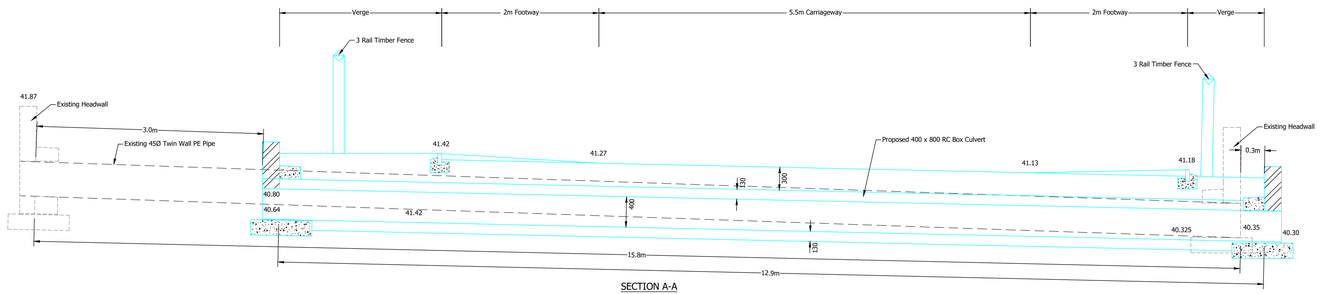

SECTION A-A

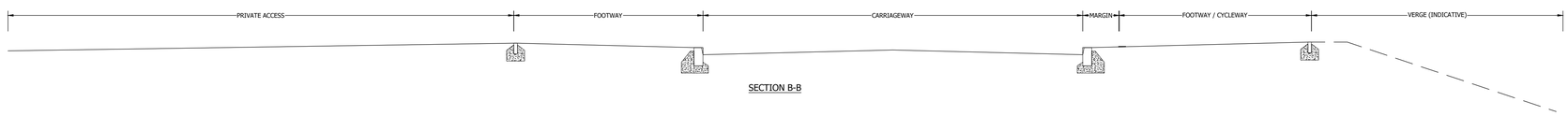

SECTION B-B

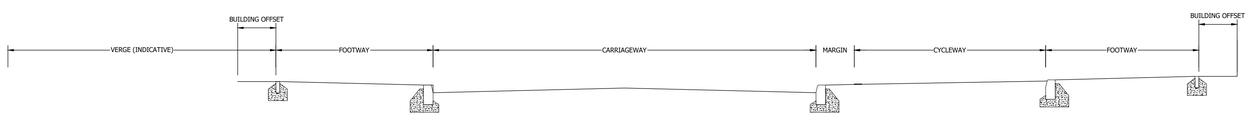

SECTION C-C

1:25 0 500 1000 1500mm
1:1 0 10 20 30 40 50 60mm

© Mayer Brown Limited Copyright. The drawings, information and data recorded in this document ("the information") is the property of Mayer Brown. This document and the information are solely for the use of the authorised recipient and this document may not be used, copied or reproduced in whole or part for any purposes other than which it was supplied by Mayer Brown. Mayer Brown makes no representation, undertakes no duty and accepts no responsibilities to any third party who may use or rely upon this document or the information.

A1 ORIGINAL

© Crown Copyright and database rights 2025 Ordnance Survey 0100031673

KEY:

- DEVELOPMENT BOUNDARY
- 2.4 x 25m VIS — VEHICULAR VISIBILITY SPLAY
- 2.5 x 25m VIS — CYCLIST VISIBILITY SPLAY
- 1.5 x 25m VIS — PEDESTRIAN VISIBILITY SPLAY

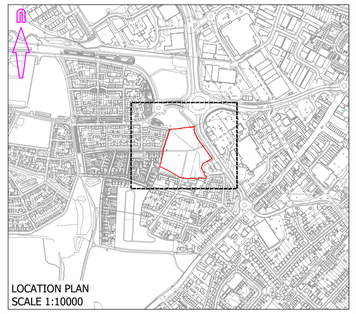

LOCATION PLAN
SCALE 1:10000

FOR APPROVAL
NOT FOR CONSTRUCTION

rev.	amendment	checked	date
N	Extent of Works Clarified	RHA	19/08/2025
M	Development Boundary revised.	RHA	18/08/2025
L	Development Boundary revised.	RHA	31/07/2025
K	Development Boundary revised.	RHA	29/07/2025
J	Development Boundary added. Tactile paving adjusted	RHA	28/05/2025
I	RLB amended following client comments 16/07/2025.	RHA	17/07/2025
H	Dimensions Clarified	RHA	08/07/2025
G	Culvert revised	RHA	28/02/2025
F	Site access details revised to suit architects layout.	RHA	07/02/2025
E	Corduroy paving removed, segregated footway/cycleway sign revised, bollard removed.	RHA	24/01/2025
D	Feasability study revisions. Sections added	RHA	06/12/2024
C	Layout revised notes and key updated.	RHA	02/12/2024
B	Visibility added. Notes added. Dimensions added.	RHA	23/07/2024
A	Further details added.	RHA	26/05/2023

mayer brown

Mayer Brown Limited Lion House
Oriental Road Woking Surrey GU22 8AR
Telephone 01483 750 508 Fax 01483 750 437
wokingoffice@mayerbrown.co.uk www.mayerbrown.co.uk

client
Investing in homes since 1912
grainger plc

project
BLUE STAR LAND
WATERLOOVILLE

scale	AS SHOWN	drawn by	KD	checked by	RHA
date	MARCH 2023	cad file	SK_02.DWG		

title
PROPOSED VEHICULAR ACCESS

drawing number
GTWVILLE_BSL/SK/02

rev.
N