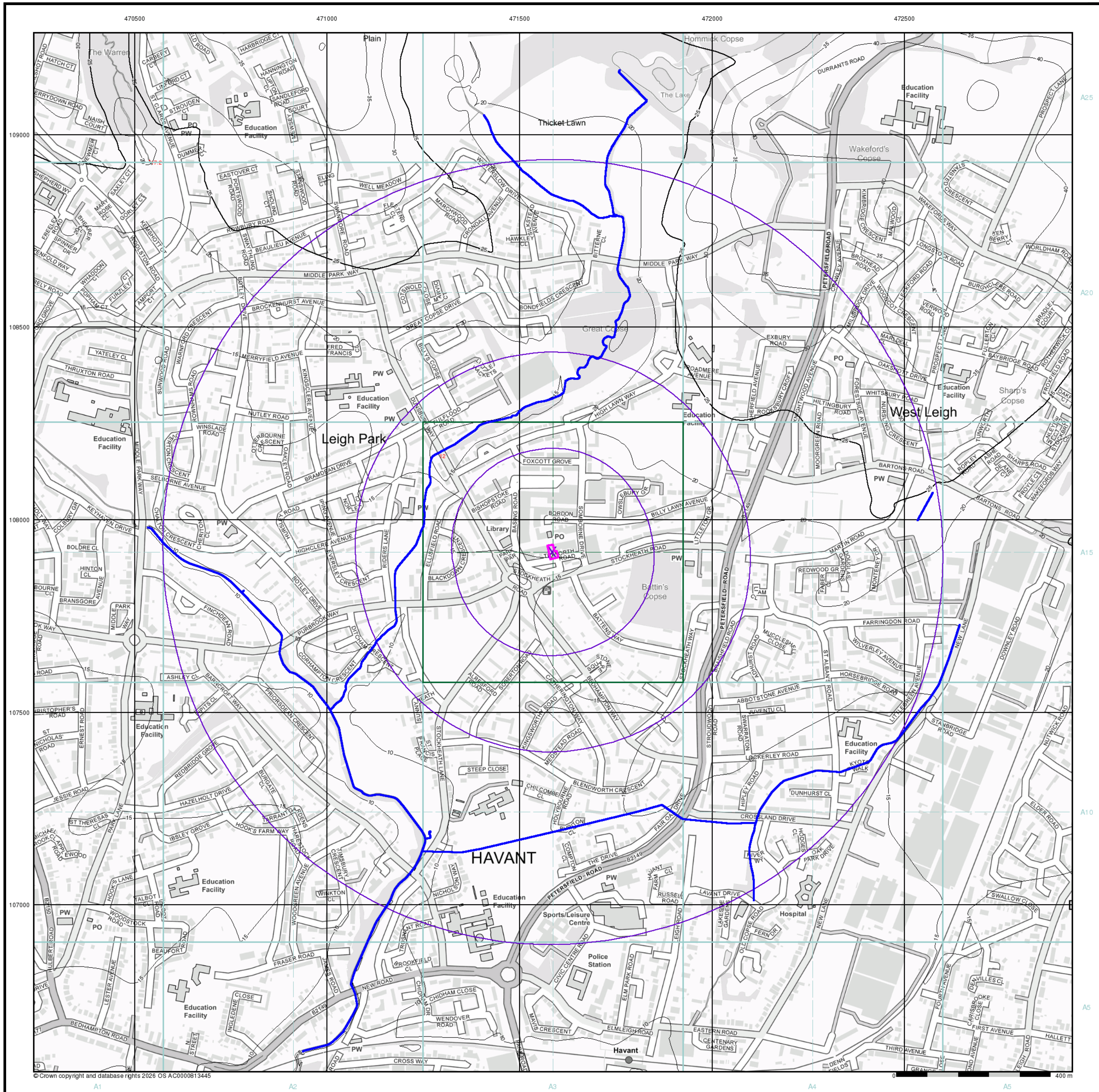

soils LIMITED
Geotechnical & Environmental Consultants

General

- Specified Site
- Specified Buffer(s)
- X Bearing Reference Point

OS Water Network Data

- Canal
- Reservoir
- Foreshore
- Marsh
- Tidal River
- Inland River
- Drain
- Other
- Lake
- Transfer
- Lock Or Flight Of Locks
- Sea

Contours (height in meters)

- Standard Contour
- Master Contour
- Spot Height
- Mean Low Water
- Mean High Water

OS Water Network Map - Slice A

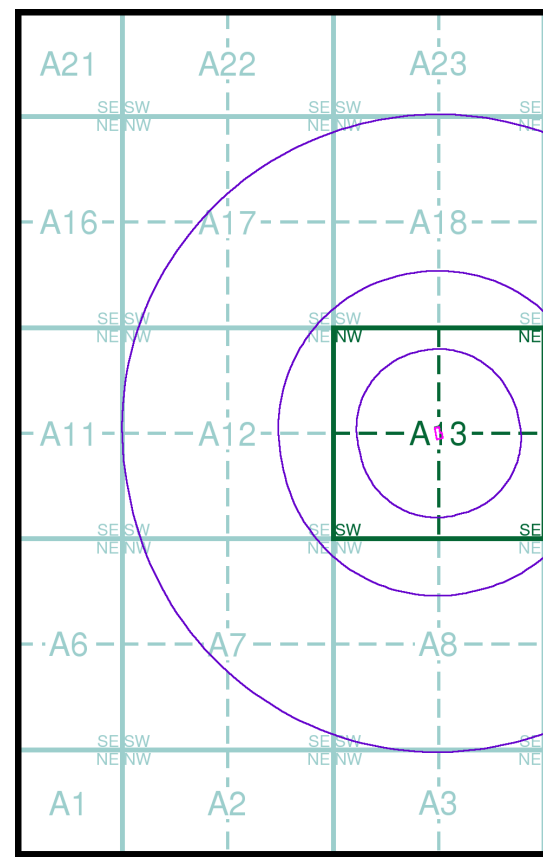

Order Details

Order Number:	393290815_1_1
Customer Ref:	22269/ML
National Grid Reference:	471590, 107920
Slice:	A
Site Area (Ha):	0.07
Search Buffer (m):	1000

Site Details

21, Park Parade, Havant, PO9 5AA

Landmark INFORMATION GROUP

Tel: 0844 844 9952
Fax: 0844 844 9951
Web: www.envirocheck.co.uk

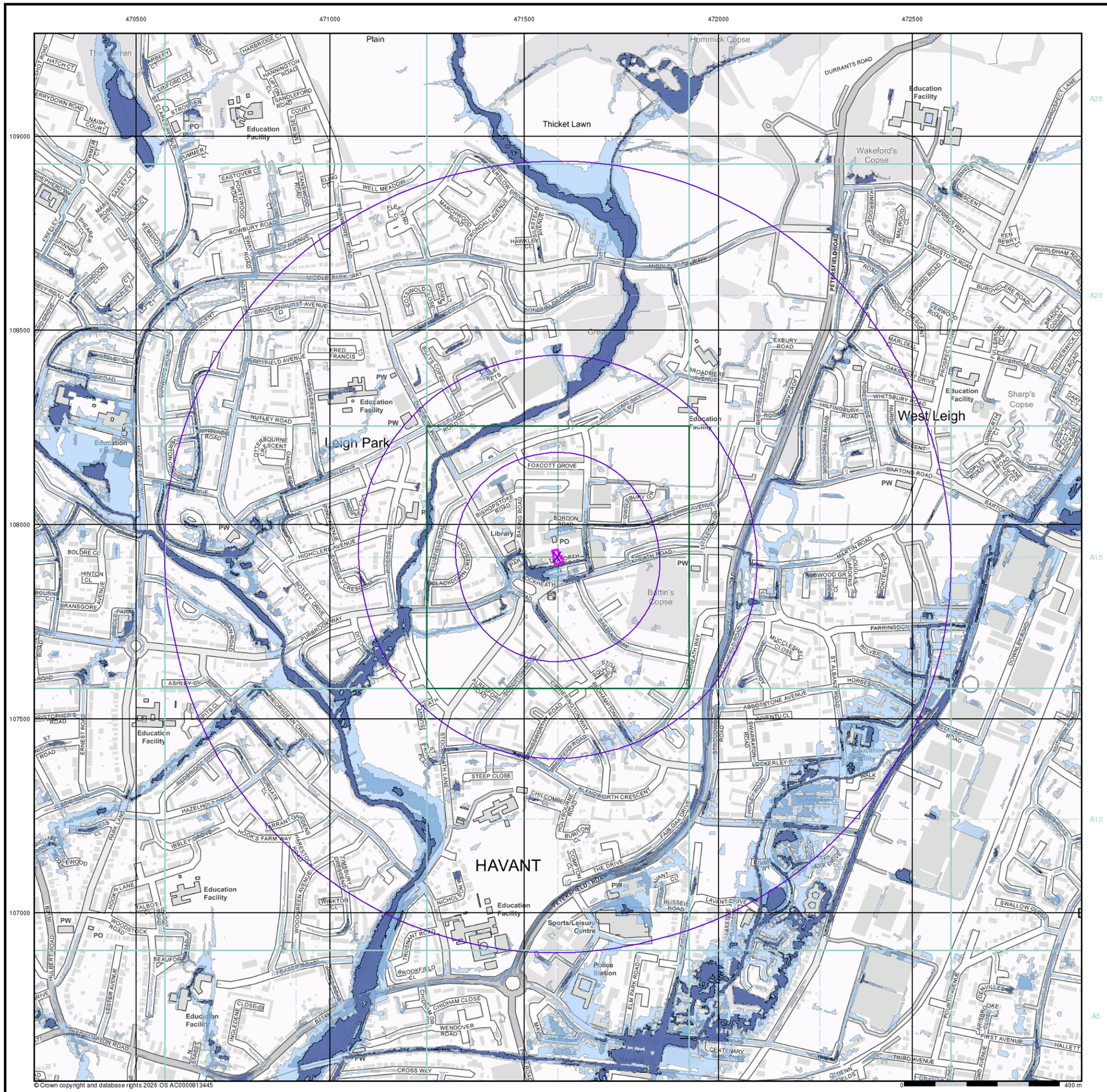

soils LIMITED
Geotechnical & Environmental Consultants

General

- Specified Site
- Specified Buffer(s)
- X Bearing Reference Point

Risk of Flooding from Surface Water

- High - 30 Year Return
- Medium - 100 Year Return
- Low - 1000 Year Return

Suitability

See the suitability map below

- National to county
- County to town
- Town to street
- Street to parcels of land
- Property

EA/NRW Suitability Map - Slice A

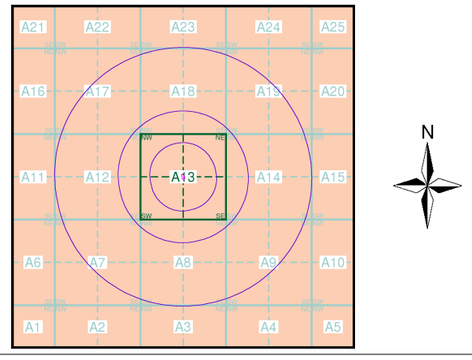

Order Details

Order Number:	393290815_1_1
Customer Ref:	22269/ML
National Grid Reference:	471590, 107920
Slice:	A
Site Area (Ha):	0.07
Search Buffer (m):	1000

Site Details

21, Park Parade, Havant, PO9 5AA

Landmark INFORMATION GROUP
Tel: 0844 844 9952
Fax: 0844 844 9951
Web: www.envirocheck.co.uk

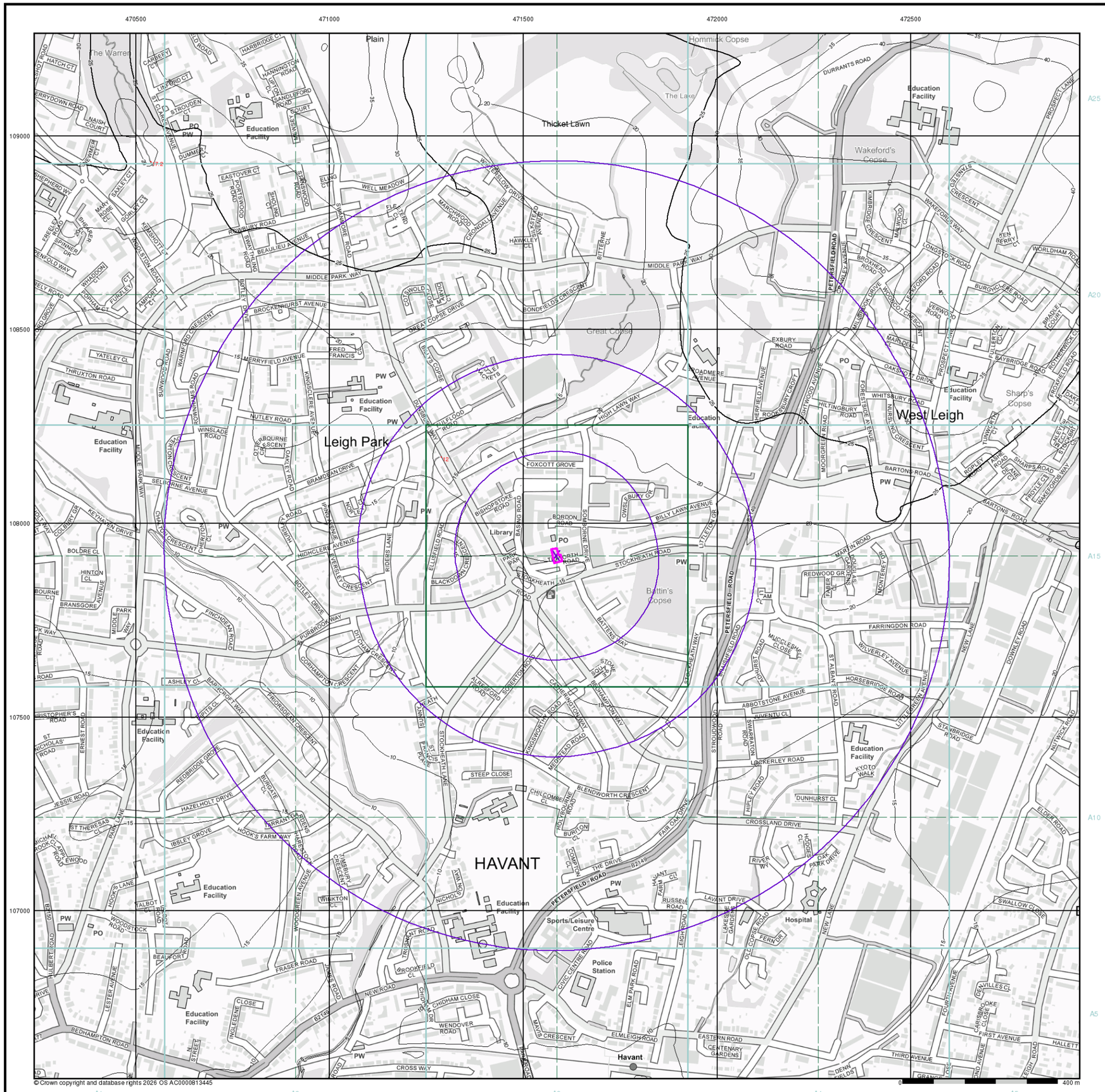

soils LIMITED
Geotechnical & Environmental Consultants

WFD Surface Waters Map

General

Specified Site | Specified Buffer(s) | Bearing Reference Point
Slice | Map ID

Water Framework Directive - Surface Water Quality

- High
- Good
- Moderate
- Poor
- Bad

Contours (height in meters)

Standard Contour 105 100 95
Master Contour
Spot Height * 167.3

MLW Mean Low Water
MHW Mean High Water

WFD Surface Waters Map - Slice A

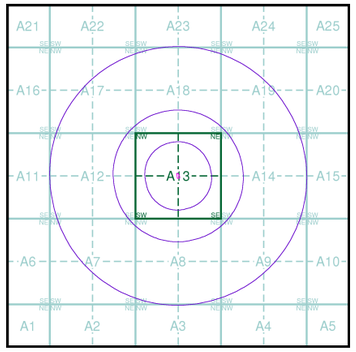

Order Details

Order Number:	393290815_1_1
Customer Ref:	22269/ML
National Grid Reference:	471590, 107920
Slice:	A
Site Area (Ha):	0.07
Search Buffer (m):	1000

Site Details

21, Park Parade, Havant, PO9 5AA

Landmark INFORMATION GROUP
Tel: 0844 844 9952
Fax: 0844 844 9951
Web: www.envirocheck.co.uk

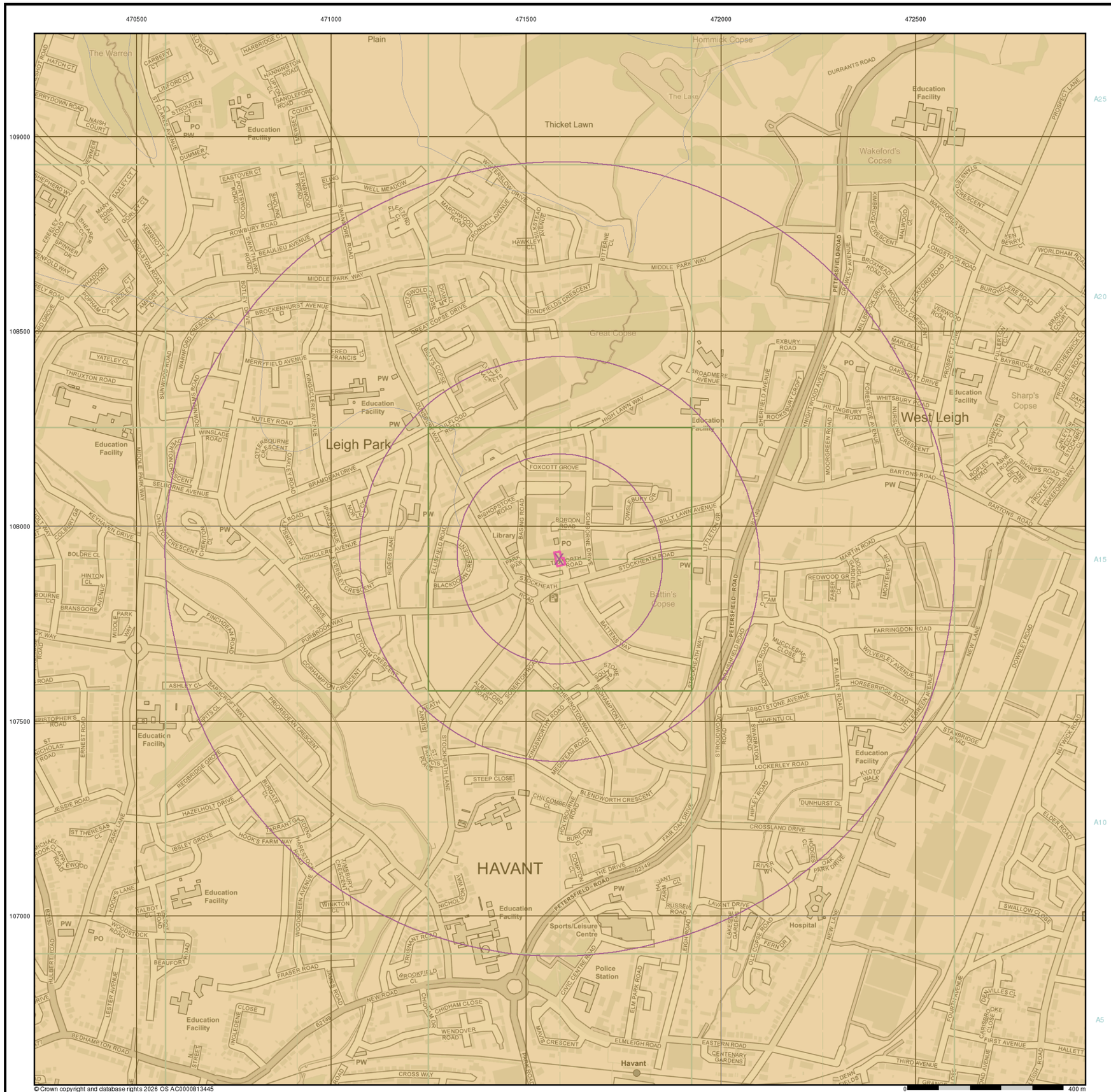

soils LIMITED
Geotechnical & Environmental Consultants

General

Specified Site | Specified Buffer(s) | X Bearing Reference Point

Estimated Soil Chemistry Arsenic

Arsenic Concentrations mg/kg

- < 15
- 15 - 25
- 25 - 35
- 35 - 45
- 45 - 60
- 60 - 120
- > 120

Estimated Soil Chemistry Arsenic - Slice A

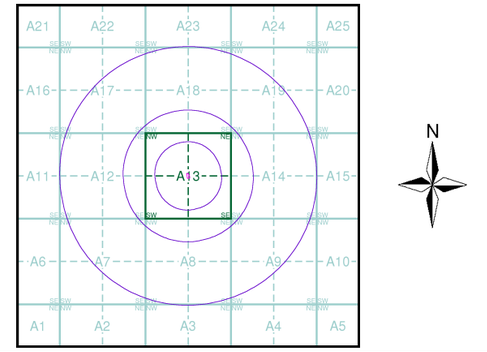

Order Details

Order Details:	393290815_1_1
Customer Ref:	22269/ML
National Grid Reference:	471590, 107920
Slice:	A
Site Area (Ha):	0.07
Search Buffer (m):	1000

Site Details

21, Park Parade, Havant, PO9 5AA

Landmark INFORMATION GROUP
Tel: 0844 844 9952
Fax: 0844 844 9951
Web: www.envirocheck.co.uk

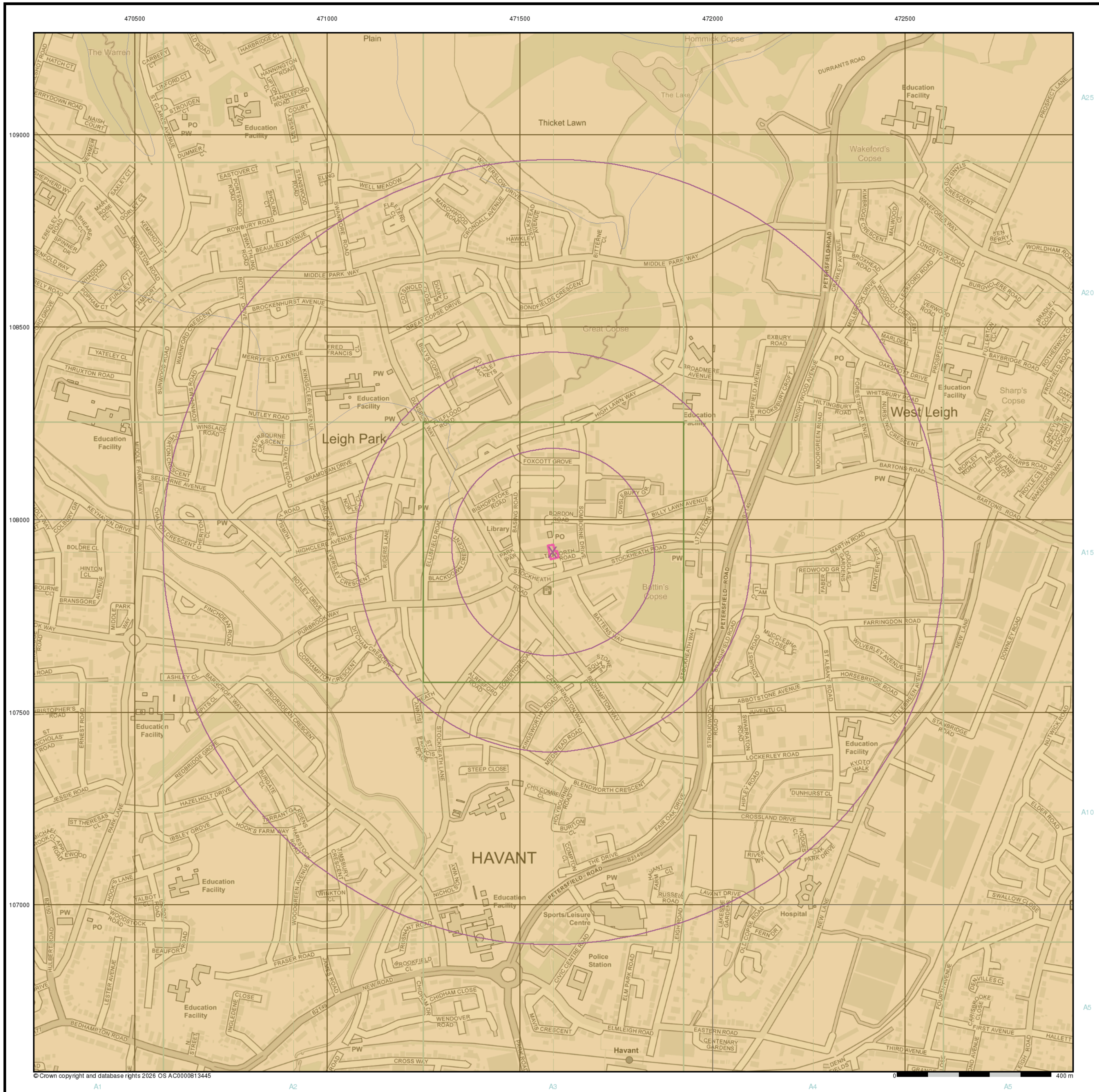

soils
LIMITED
Geotechnical & Environmental Consultants

General

Specified Site   Specified Buffer(s)   X Bearing Reference Point

Estimated Soil Chemistry Cadmium

Cadmium Concentrations mg/kg

- < 1.8
- 1.8 - 2.2
- 2.2 - 3.0
- > 3.0

Estimated Soil Chemistry Cadmium - Slice A

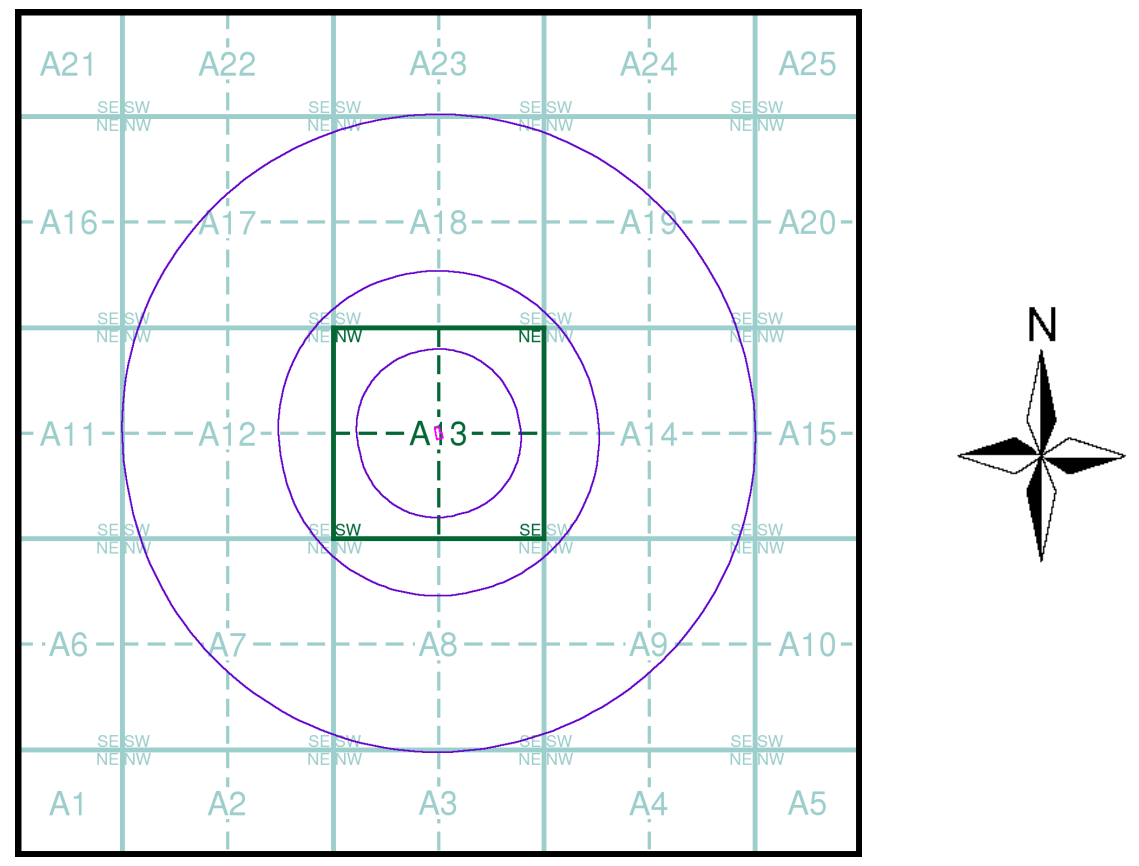

Order Details

Order Details:	393290815_1_1
Customer Ref:	22269/ML
National Grid Reference:	471590, 107920
Slice:	A
Site Area (Ha):	0.07
Search Buffer (m):	1000

Site Details

21, Park Parade, Havant, PO9 5AA

Landmark INFORMATION GROUP

Tel: 0844 844 9952
Fax: 0844 844 9951
Web: www.envirocheck.co.uk

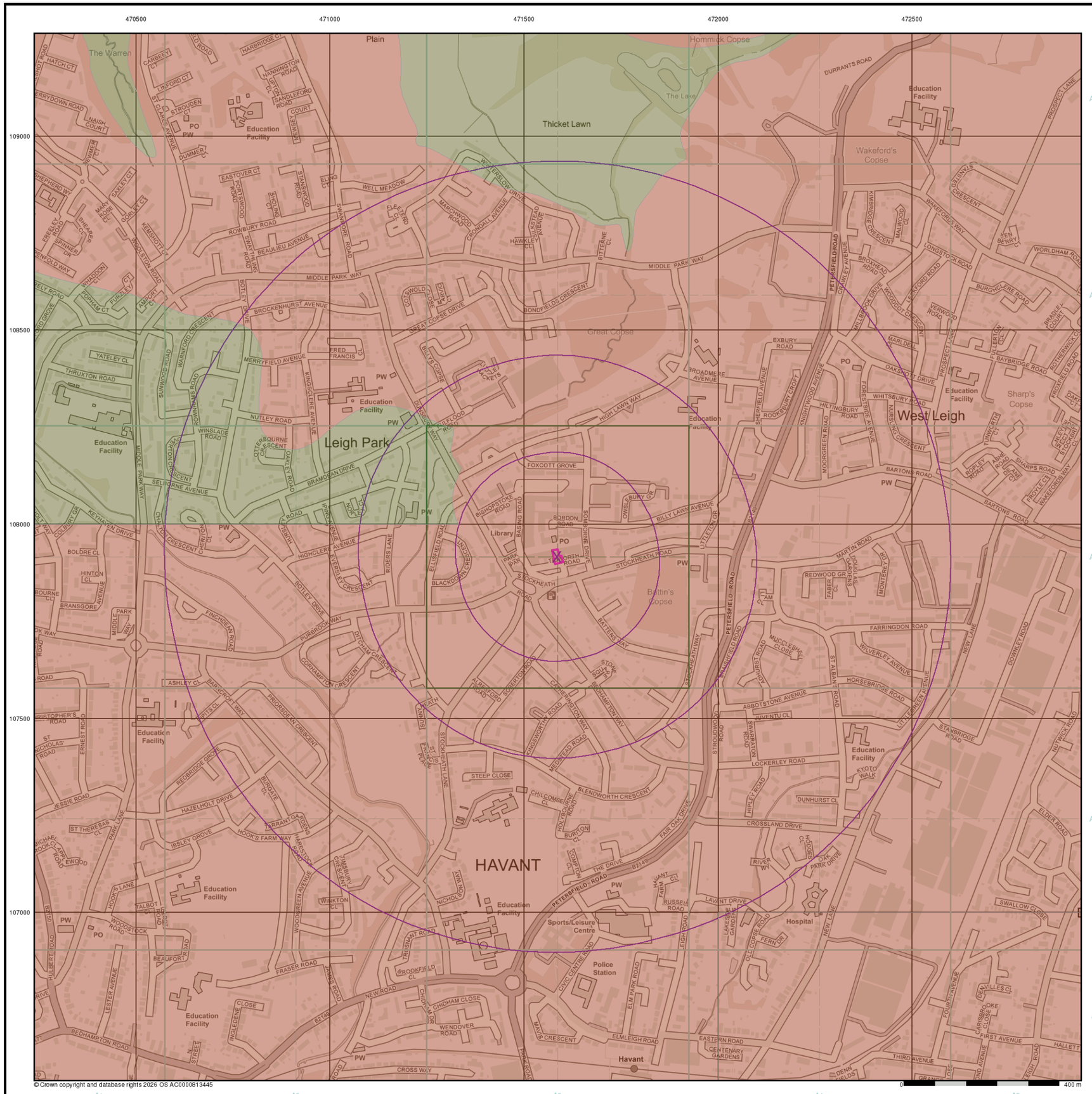

soils LIMITED
Geotechnical & Environmental Consultants

General

Specified Site | Specified Buffer(s) | X Bearing Reference Point

Estimated Soil Chemistry Chromium

Chromium Concentrations mg/kg

- < 20
- 20 - 40
- 40 - 60
- 60 - 90
- 90 - 120
- 120 - 180
- > 180

Estimated Soil Chemistry Chromium - Slice A

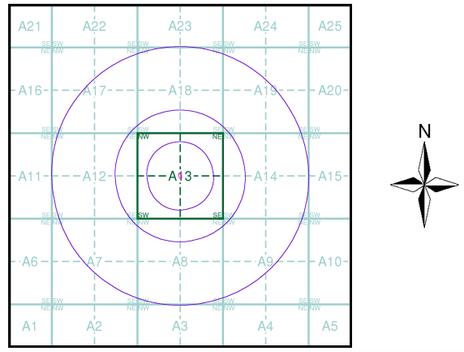

Order Details

Order Details:	393290815_1_1
Customer Ref:	22269/ML
National Grid Reference:	471590, 107920
Slice:	A
Site Area (Ha):	0.07
Search Buffer (m):	1000

Site Details

21, Park Parade, Havant, PO9 5AA

Landmark INFORMATION GROUP
Tel: 0844 844 9952
Fax: 0844 844 9951
Web: www.envirocheck.co.uk

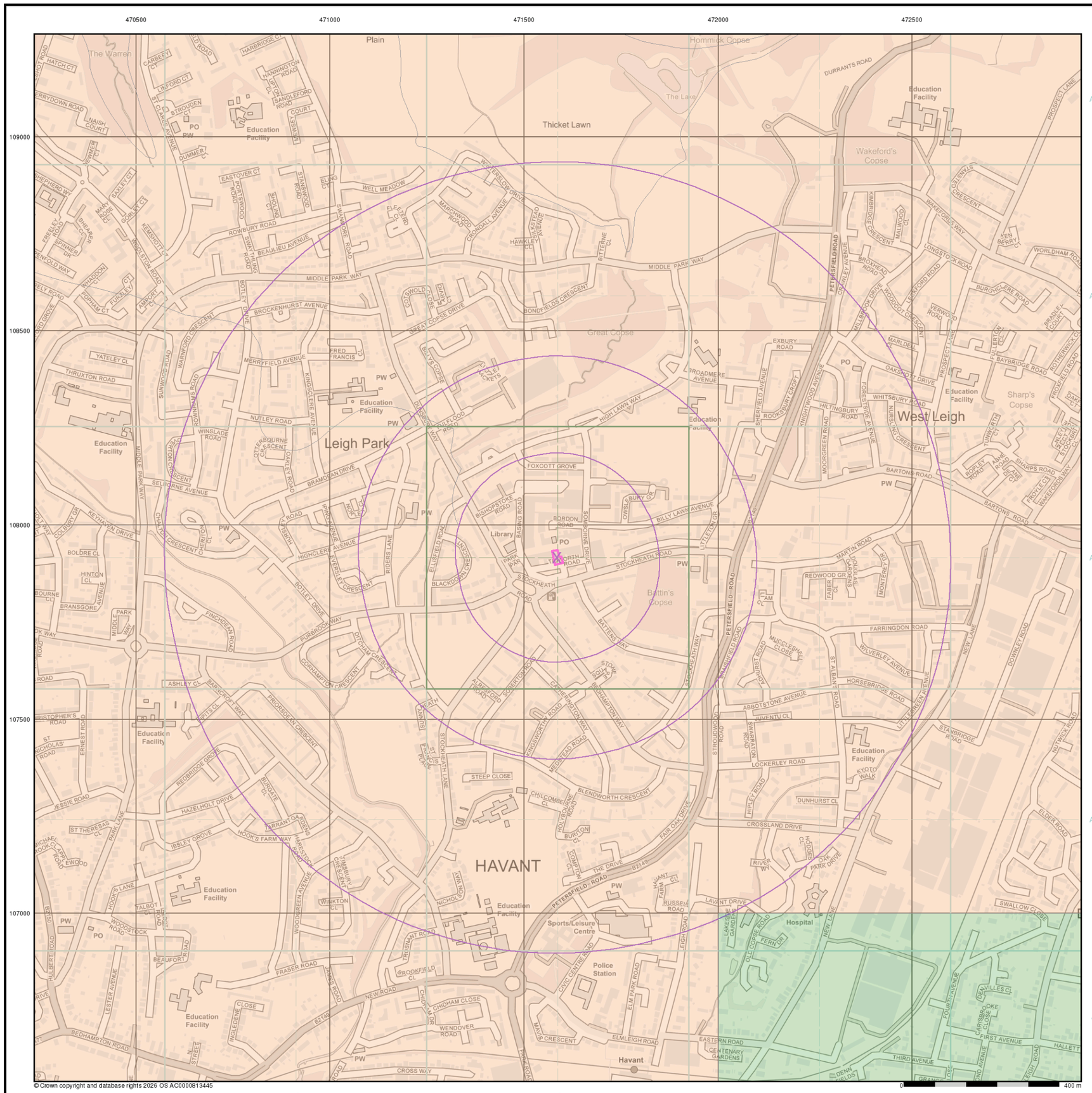

soils LIMITED
Geotechnical & Environmental Consultants

General

Specified Site | Specified Buffer(s) | X Bearing Reference Point

Estimated Soil Chemistry Lead

Lead Concentrations mg/kg

- <100 mg/kg
- 100 - 200
- 200 - 300
- 300 - 600
- 600 - 1200
- >1200

Estimated Soil Chemistry Lead - Slice A

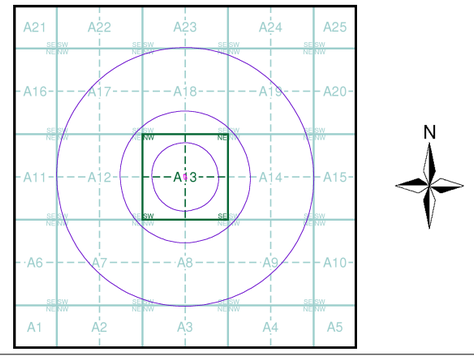

Order Details

Order Details:	393290815_1_1
Customer Ref:	22269/ML
National Grid Reference:	471590, 107920
Slice:	A
Site Area (Ha):	0.07
Search Buffer (m):	1000

Site Details

21, Park Parade, Havant, PO9 5AA

Landmark INFORMATION GROUP
Tel: 0844 844 9952
Fax: 0844 844 9951
Web: www.envirocheck.co.uk