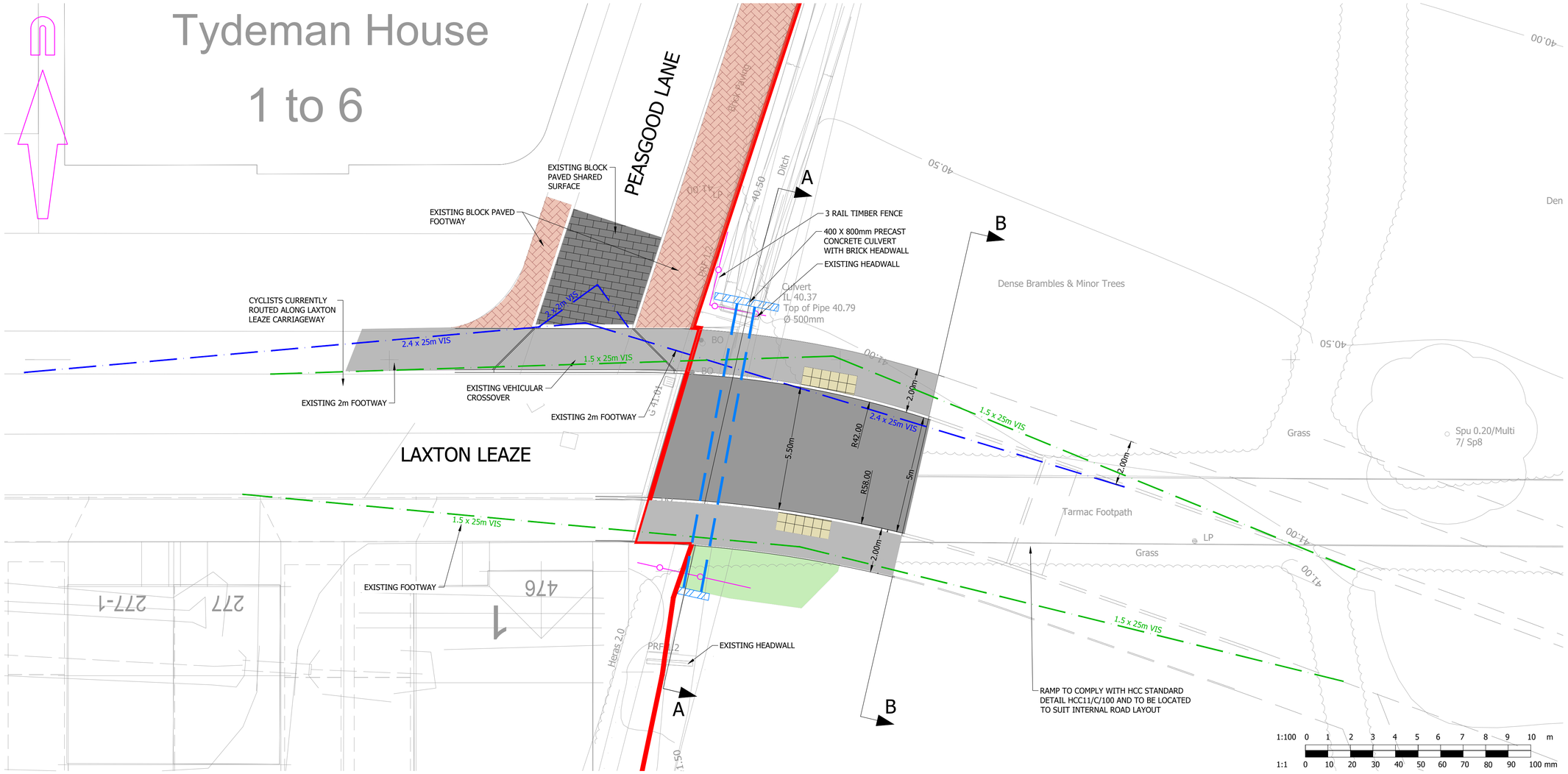

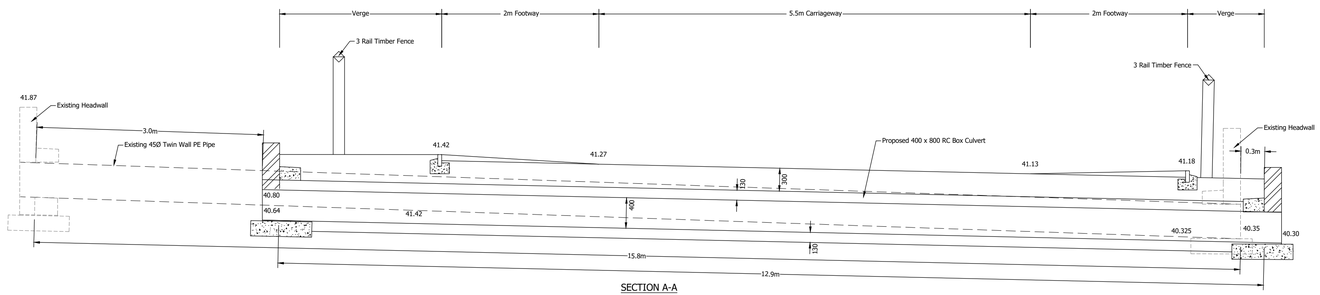

SECTION A-A

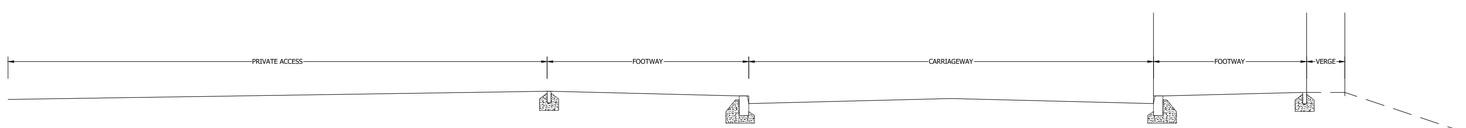

SECTION B-B

1:25 0 500 1000 1500mm
1:1 0 10 20 30 40 50 60mm

© Mayer Brown Limited Copyright. The drawings, information and data recorded in this document ("the information") is the property of Mayer Brown. This document and the information are solely for the use of the authorised recipient and this document may not be used, copied or reproduced in whole or part for any purposes other than which it was supplied by Mayer Brown. Mayer Brown makes no representation, undertakes no duty and accepts no responsibilities to any third party who may use or rely upon this document or the information.

A1 ORIGINAL

© Crown Copyright and database rights 2026 Ordnance Survey 0100031673

KEY:

- DEVELOPMENT BOUNDARY
- 2.4 x 25m VIS — VEHICULAR VISIBILITY SPLAY
- 1.5 x 25m VIS — PEDESTRIAN VISIBILITY SPLAY

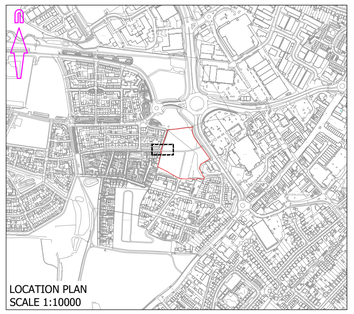

LOCATION PLAN
SCALE 1:10000

FOR INFORMATION
NOT FOR CONSTRUCTION

rev.	amendment	checked	date
A	CYCLE VISIBILITY SPLAY OMITTED	RHA	05/02/2026

mayer brown

Mayer Brown Limited Lion House
Oriental Road Woking Surrey GU22 8AR
Telephone 01483 750 508 Fax 01483 750 437
wokingoffice@mayerbrown.co.uk www.mayerbrown.co.uk

client
Investing in homes since 1912
grainger plc

project
BLUE STAR LAND
WATERLOOVILLE

scale	AS SHOWN	drawn by	KD	checked by	RHA
date	JANUARY 2026	cad file	SK_17.DWG		

title
PROPOSED VEHICULAR ACCESS
ALTERNATIVE LAYOUT

drawing number GTWVILLE_BSL/SK/17 rev. A