A-A

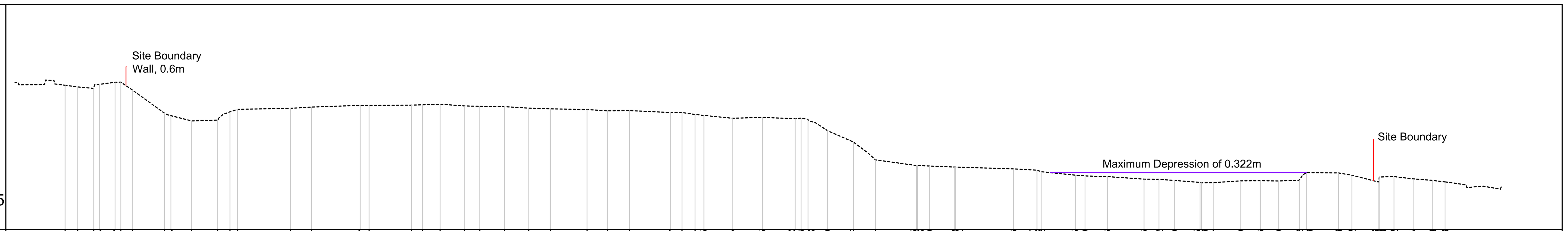

Vertical Exaggeration: 5
Datum: 17.000M AOD

EXISTING CHAINAGE (m)	EXISTING LEVELS (m)
0.000	21.574
2.001	21.521
4.530	21.475
5.439	21.602
7.898	21.668
8.813	21.673
10.634	21.425
15.711	20.689
16.735	20.607
20.025	20.444
24.145	20.469
26.086	20.733
27.301	20.811
35.678	20.843
38.977	20.883
46.686	20.937
48.091	20.937
54.789	20.945
56.546	20.955
59.330	20.974
63.156	20.919
65.608	20.907
69.505	20.896
73.360	20.849
76.785	20.827
82.575	20.805
85.794	20.764
89.267	20.771
95.806	20.710
97.598	20.710
99.663	20.649
101.065	20.619
105.544	20.529
110.335	20.555
115.502	20.515
116.438	20.533
117.536	20.493
120.629	20.134
124.727	19.774
128.211	19.210
134.698	19.030
134.845	19.032
136.770	19.014
140.754	18.983
140.852	18.980
150.028	18.924
153.757	18.884
154.422	18.834
159.835	18.725
161.359	18.701
164.896	18.679
170.696	18.599
173.062	18.593
175.549	18.557
179.558	18.496
179.800	18.483
181.641	18.488
186.009	18.544
189.108	18.548
192.000	18.541
195.272	18.563
196.419	18.805
201.473	18.795
203.582	18.721
207.843	18.505
207.900	18.666
210.242	18.678
213.274	18.608
216.368	18.559
218.318	18.511

Section A - A
1:100 H 1:500 V

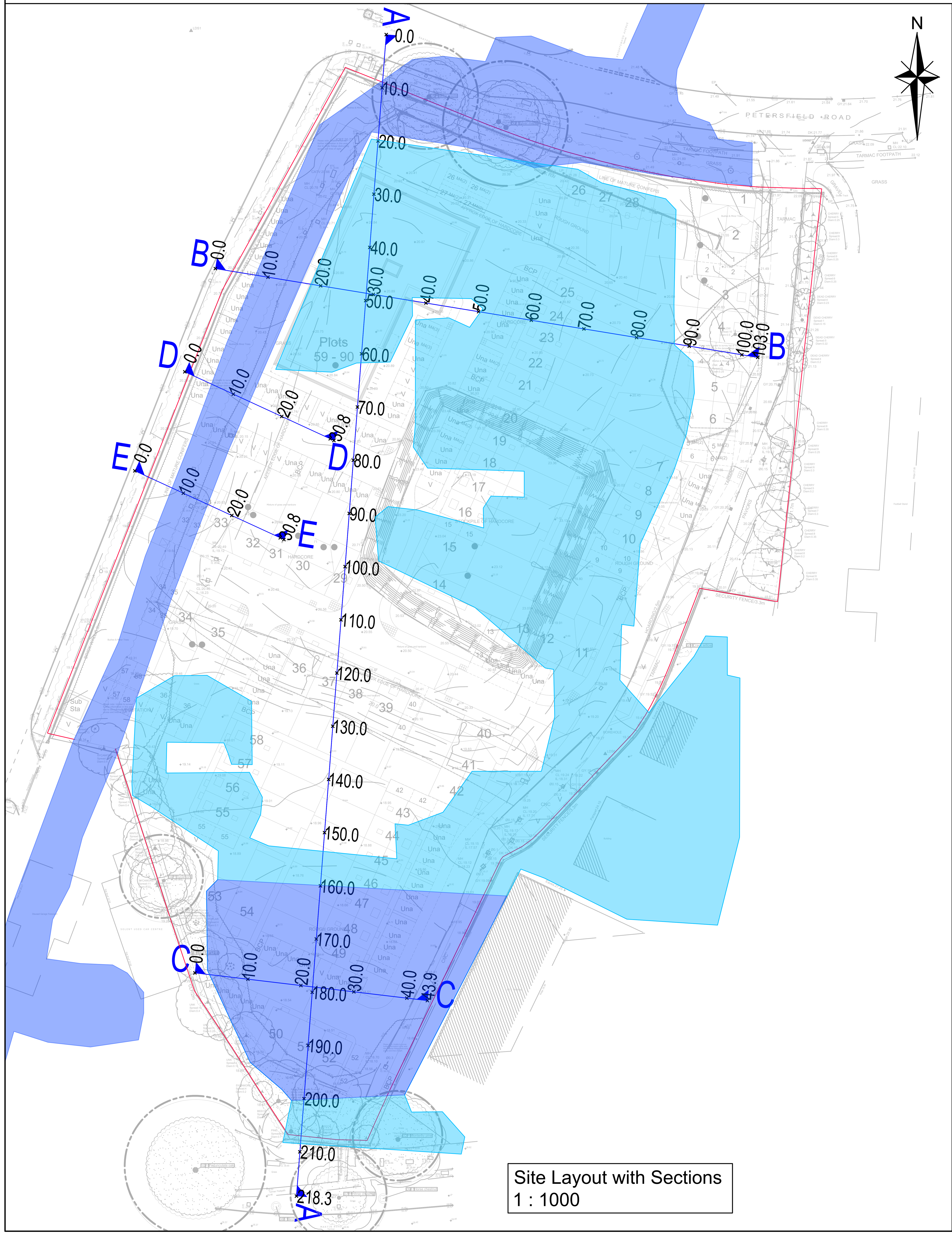

Site Layout with Sections
1 : 1000

B-B

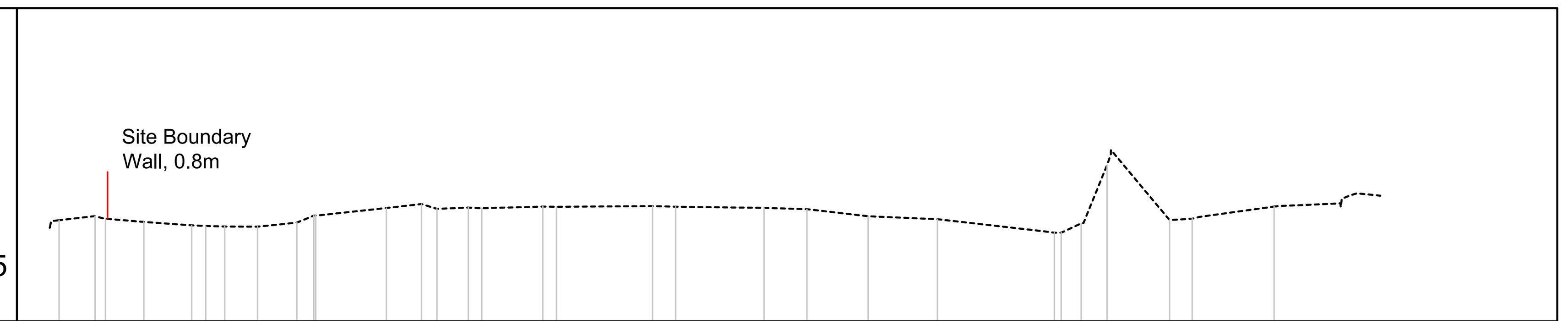

Vertical Exaggeration: 5
Datum: 19.000M AOD

EXISTING CHAINAGE (m)	EXISTING LEVELS (m)
0.000	20.710
3.052	20.780
3.935	20.736
7.183	20.681
11.237	20.624
12.429	20.614
14.043	20.603
16.828	20.601
20.156	20.669
21.592	20.788
21.756	20.788
27.747	20.917
30.723	20.984
32.026	20.903
34.689	20.924
35.831	20.914
41.004	20.941
42.173	20.938
50.308	20.949
52.269	20.939
59.764	20.919
63.398	20.898
68.592	20.777
74.462	20.728
84.378	20.499
84.953	20.498
86.649	20.657
88.841	21.643
94.139	20.714
96.059	20.735
103.003	20.941

Section B-B
1:100 H 1:500 V

C-C

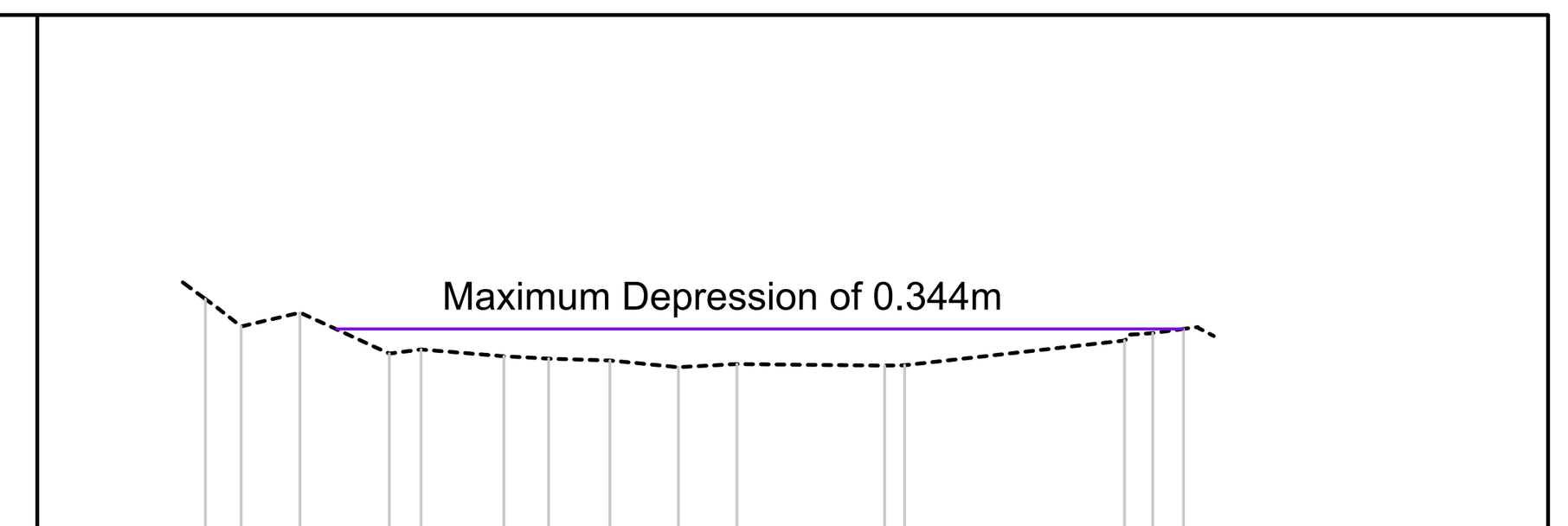

Vertical Exaggeration: 5
Datum: 17.000M AOD

EXISTING CHAINAGE (m)	EXISTING LEVELS (m)
0.000	19.105
1.598	18.859
4.242	18.983
8.247	18.616
9.672	18.652
13.388	18.591
15.398	18.570
18.146	18.554
21.217	18.493
23.841	18.521
30.470	18.508
31.366	18.511
41.230	18.733
42.494	18.799
43.876	18.837

Section C-C
1:100 H 1:500 V

D-D

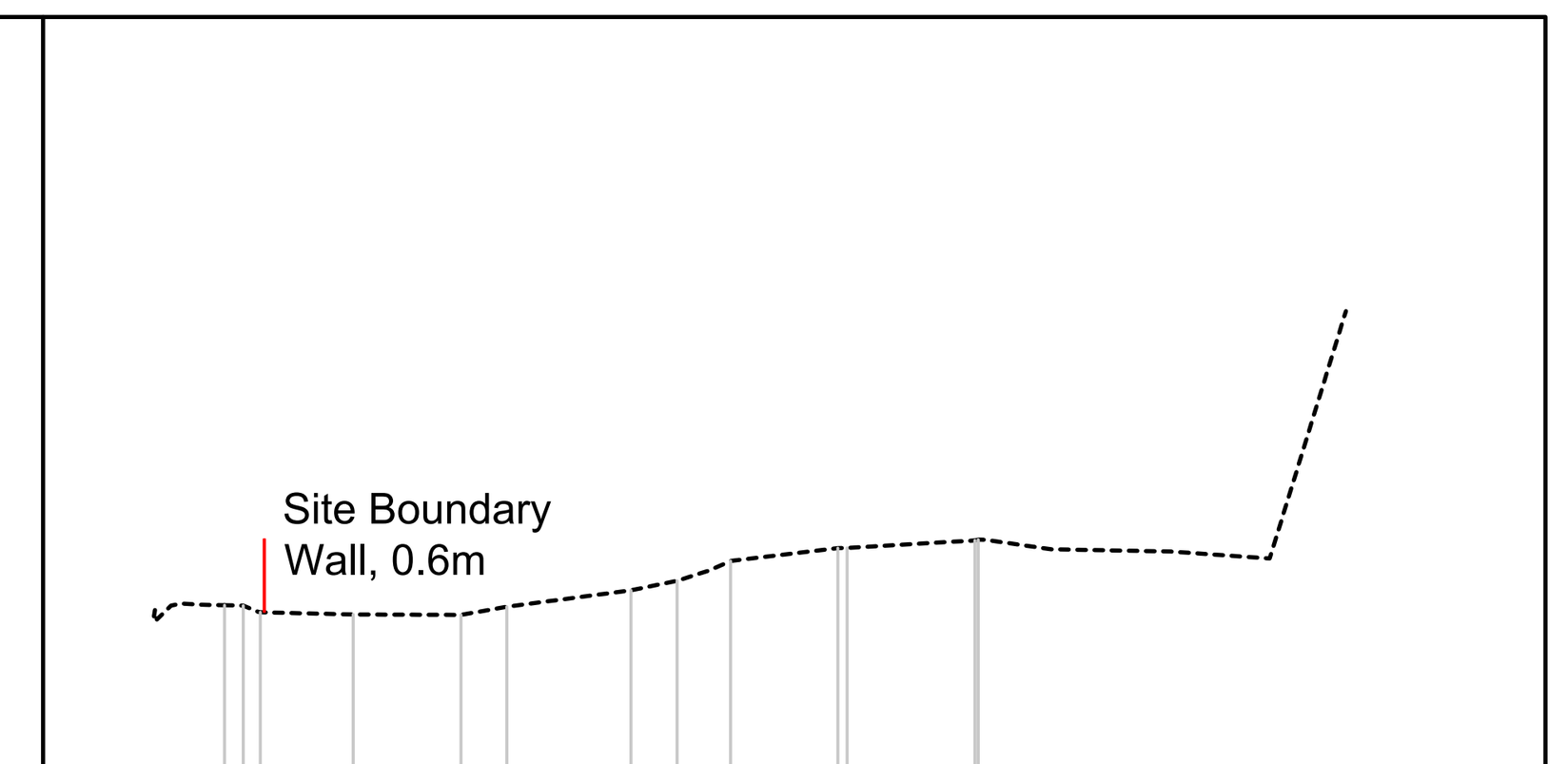

Vertical Exaggeration: 5
Datum: 19.000M AOD

EXISTING CHAINAGE (m)	EXISTING LEVELS (m)
0.000	20.370
0.763	20.367
1.463	20.313
5.252	20.295
9.650	20.291
11.521	20.358
16.584	20.492
18.464	20.569
20.647	20.731
25.025	20.836
25.403	20.838
30.618	20.899
30.756	20.905

Section D-D
1:100 H 1:500 V

E-E

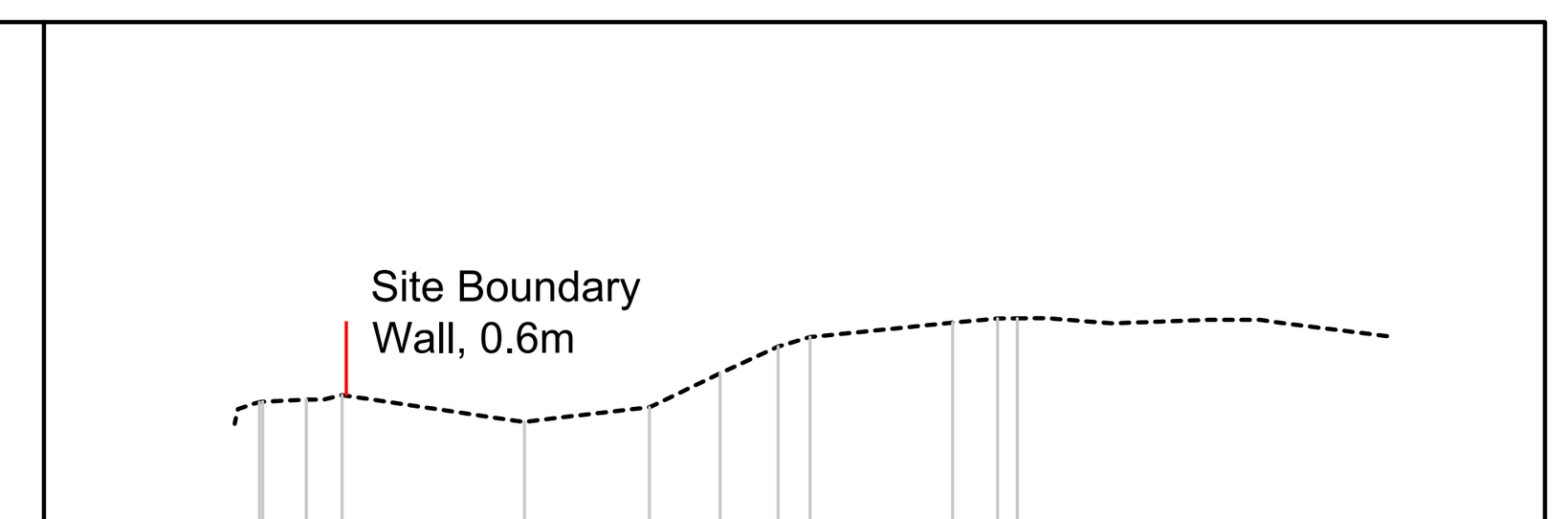

Vertical Exaggeration: 5
Datum: 19.000M AOD

EXISTING CHAINAGE (m)	EXISTING LEVELS (m)
0.000	20.041
0.131	20.047
1.902	20.063
3.350	20.100
10.756	19.883
15.825	20.002
18.695	20.277
21.049	20.494
22.344	20.571
28.127	20.688
29.954	20.721
30.756	20.722

Section E-E
1:100 H 1:500 V

NOTES

1. Do not scale from this drawing.
2. This drawing is in metres unless stated otherwise.
3. Topographical Survey has been provided by others. C&A accept no liability for inaccuracies.
4. C&A Consulting Engineers Ltd cannot guarantee the authenticity or reliability of any data and/or records provided by third parties.
5. The Sections show the existing ground across the site.
6. 20cm surface water flooding shown on the site layout.

Rev	Amendments	Drn	Chk	App	Date

Charles & Associates

Issued by ☒ ☐

Landmark House
Station Road
Hook
Hampshire
RG27 9HA
01256 630420

enquiries@c-a.uk.com
www.c-a.uk.com

Park House
Park Farm
East Malling Trust Estate
Bradbourne Lane
Aylesford
Kent
ME20 6SN
01732 448120

Job Title
Bartons Road,
Havant

Drawing Title
Long Sections

Client
Stonebond Properties
(Guildford) Ltd

Scale	Date	Designed
As Shown @A1	April 2026	MT
Drawn: MT	Checked: SAC	Approved: GAC
Job No: 24-097	Drawing No: 24-097-023	Rev: -