Scale in Metres

0 1 2 3 4 5 for 1:100

Proposed Floor Plans



Existing Floor Plans

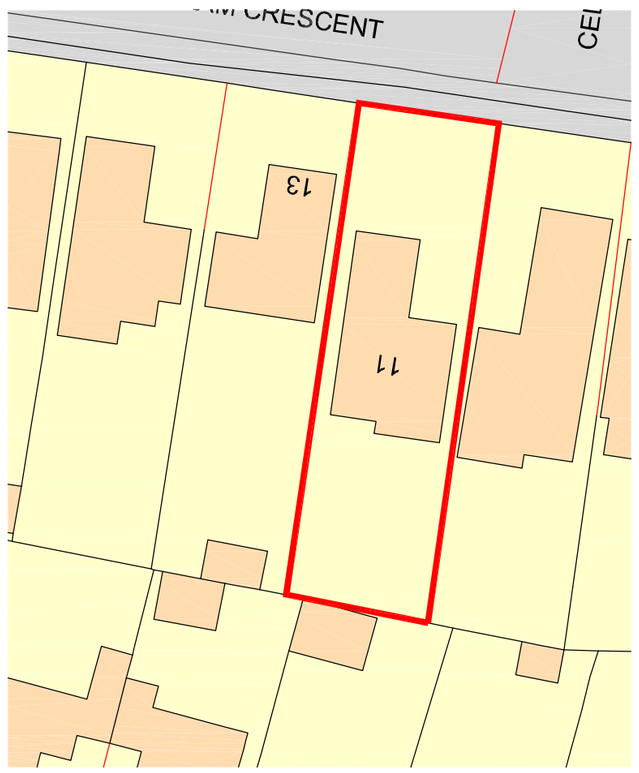

Scale in Metres

0 5 10 15 20 25 for 1:500

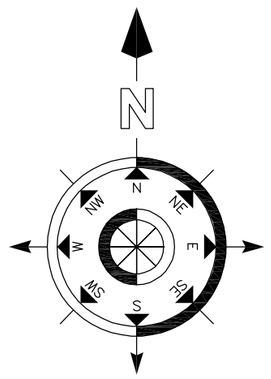

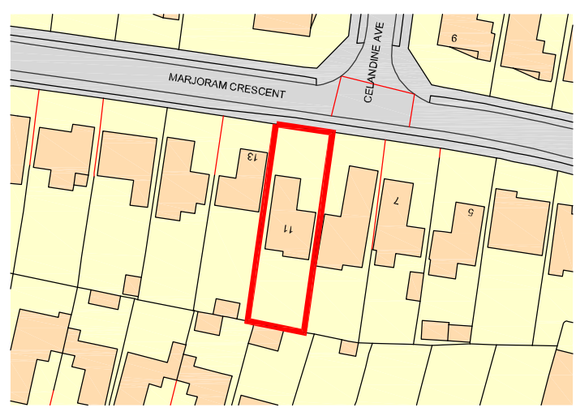

Ordnance Survey, (c) Crown Copyright 2026. All rights reserved. Licence number 100022432

Scale in Metres

0 10 20 30 40 50 60 for 1:1250

Existing Elevations

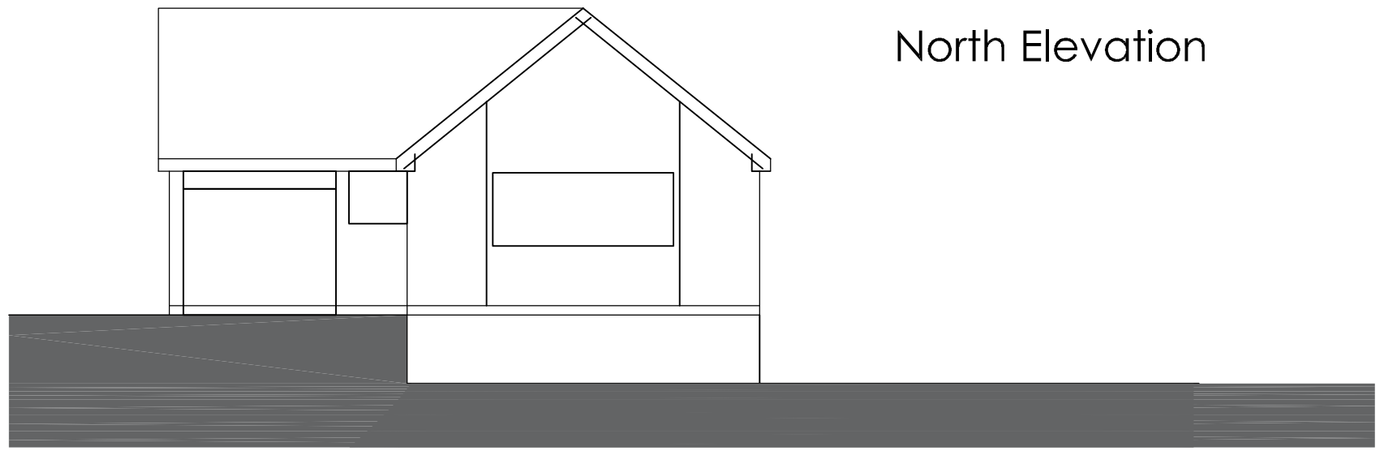

North Elevation

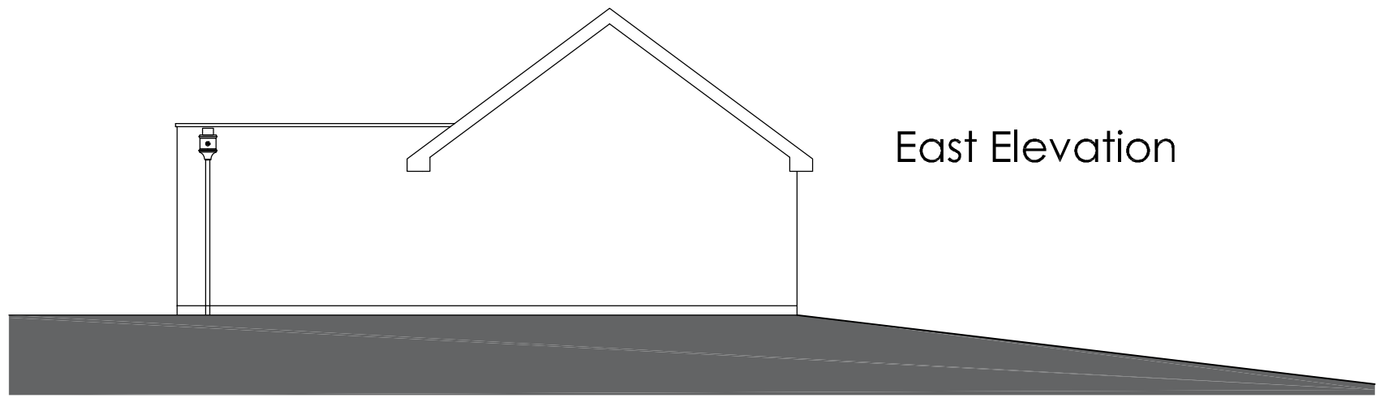

East Elevation

Proposed Elevations

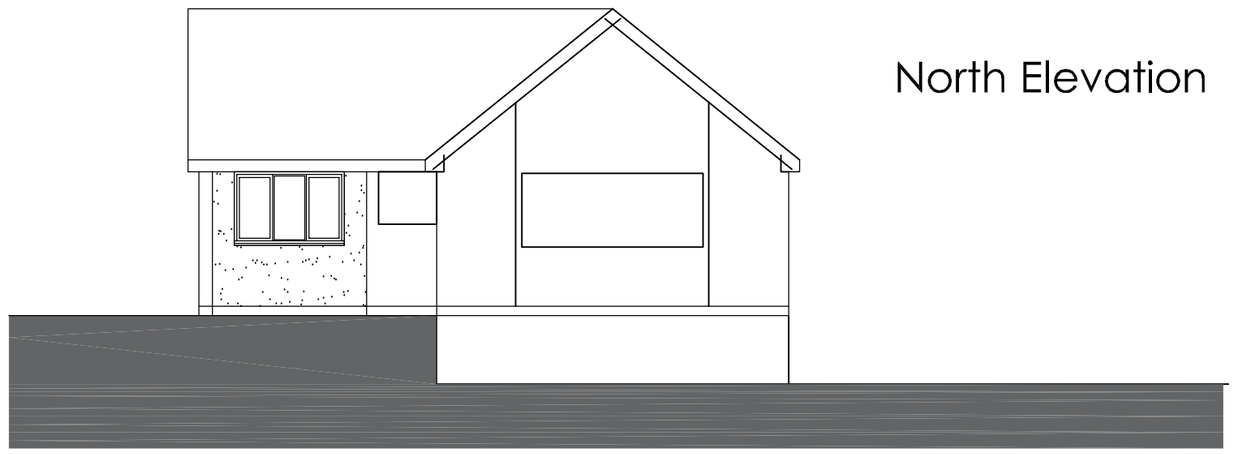

North Elevation

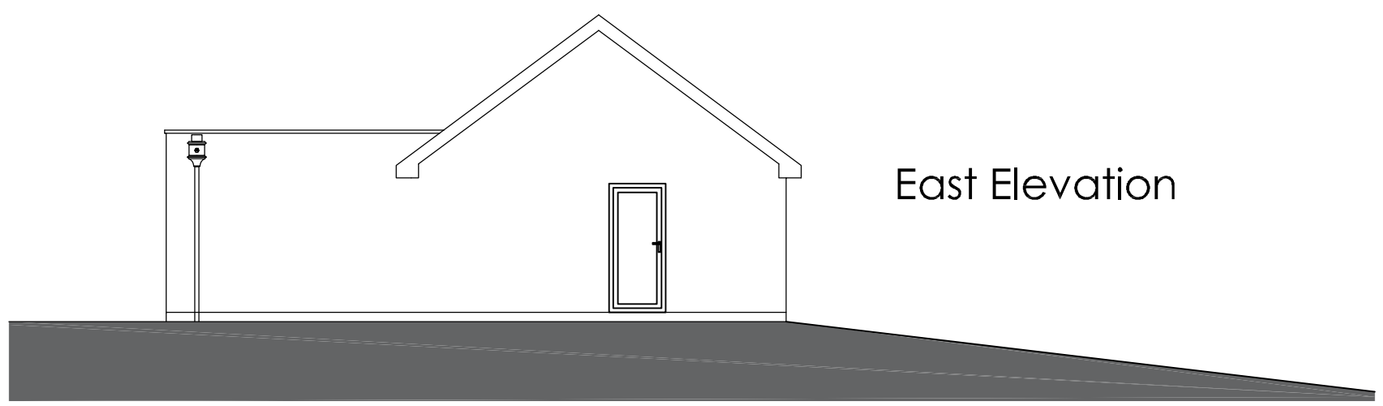

East Elevation

Revision	Description	Date	DRAWN

Project :

MrJ Finley
11 Marjoram Crescent
Waterlooville

Drawing Title :

Proposed Garage Conversion

Chris Flint Associates Ltd
CHARTERED SURVEYORS - PROJECT MANAGERS
DEVELOPMENT CONSULTANTS

Drawn By	Date	SHEET SIZE	Approved By	Date
CF	05/11/26	A2		

Drawing No.			Revisions	Scales
CFA	FULL	01		1-100

PLANNING

BEECHWOOD - 20 QUEENS ROAD - WATERLOOVILLE - PO7 7SB
tel: 023 92 432484 fax: 023 92 358554
Email: chrisflintassociates@gmail.com