18 BRIDGE ROAD, EMSWORTH

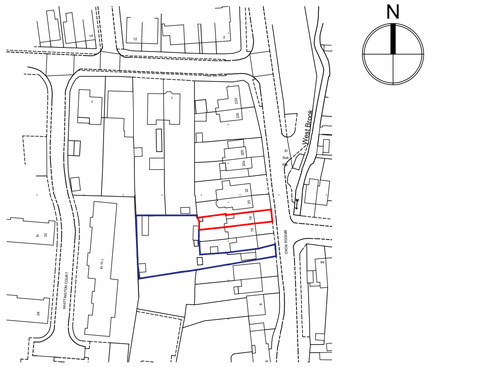

SITE LOCATION PLAN
1:1250

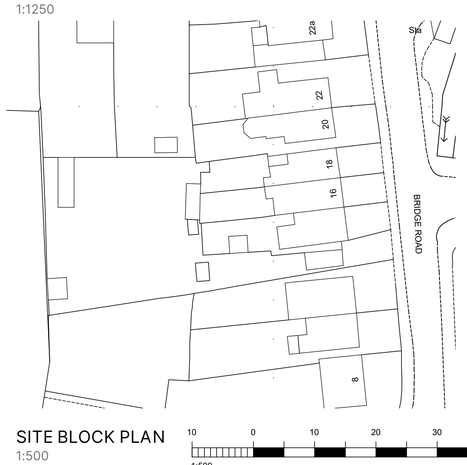

SITE BLOCK PLAN
1:500

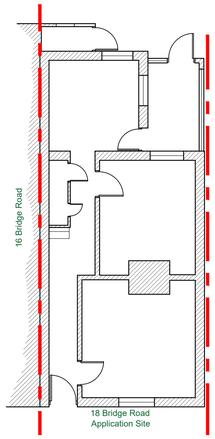

GROUND FLOOR PLAN
[existing]
1:100

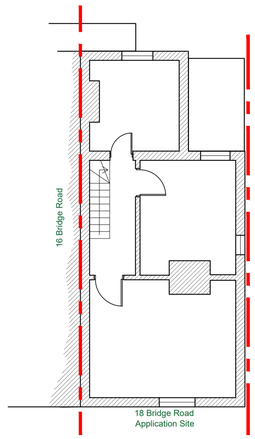

FIRST FLOOR PLAN
[existing]
1:100

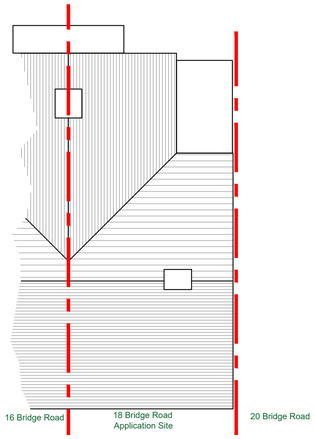

ROOF PLAN
[existing]
1:100

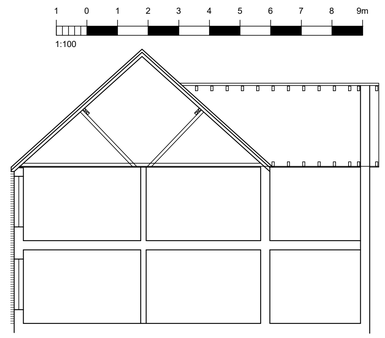

SECTION
[existing]
1:100

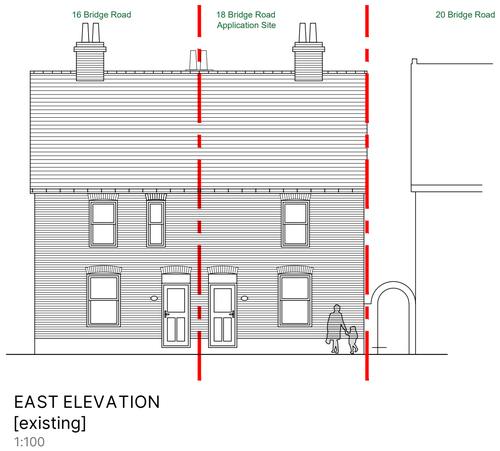

EAST ELEVATION
[existing]
1:100



NORTH ELEVATION
[existing]
1:100

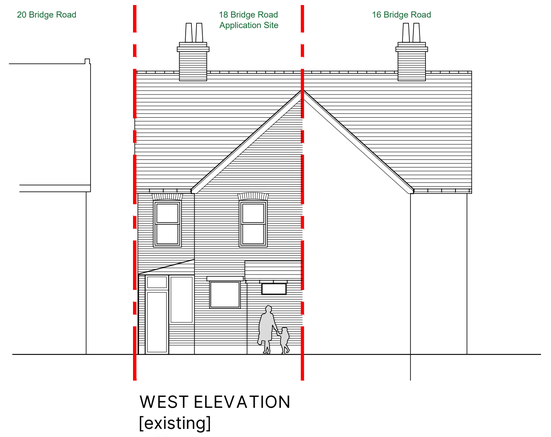

WEST ELEVATION
[existing]
1:100

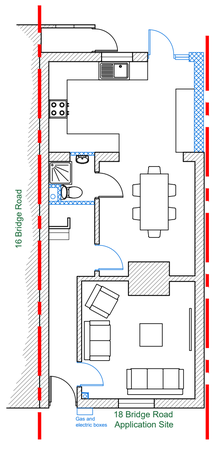

GROUND FLOOR PLAN
[proposed]
1:100

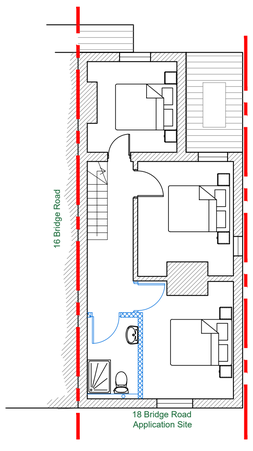

FIRST FLOOR PLAN
[proposed]
1:100

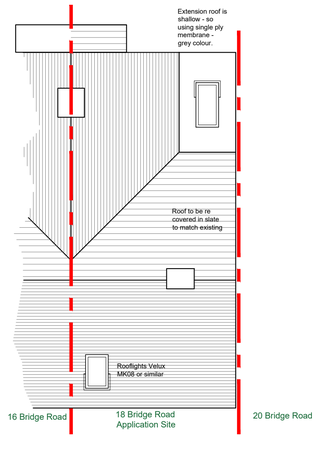

ROOF PLAN
[proposed]
1:100

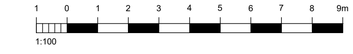



EAST ELEVATION
[proposed]
1:100

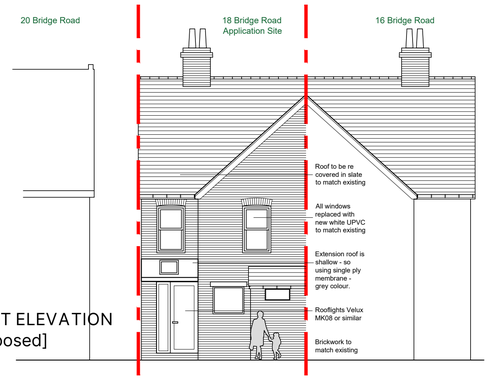

WEST ELEVATION
[proposed]
1:100

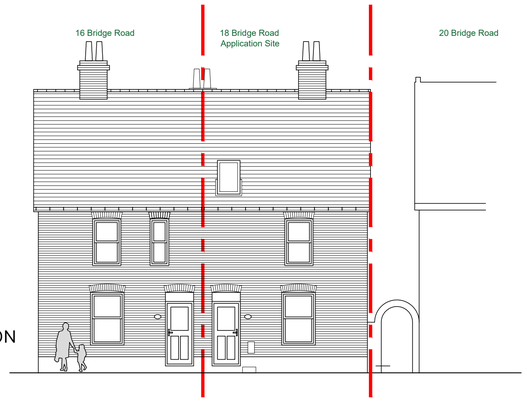

NORTH ELEVATION
[proposed]
1:100

GENERAL NOTES

Dimensions to be checked on site before commencing work. Any discrepancies shall be reported to the architect immediately.

Do not scale from these drawings except for planning purposes. Use figured dimensions only.

ACCOMPANYING DOCUMENTATION

All details shown on Helyer Davies Architects drawings are to be read in conjunction with the project specification and other consultants drawings and details.

REV	DATE	AMENDMENT	DRAWN
*			

Helyer Davies Architects

www.hdarchitects.co.uk
mail@hdarchitects.co.uk
01243 370 715

Unit 1 The Old Flour Mill . Queen St
Emsworth . PO10 7BT

PROJECT
Refurbishment
18 Bridge Road - Emsworth

DRAWING
G.A. Existng & Proposed
.
.

SCALE
As noted @A1

DATE
Nov-26

DRAWN
MH

DRAWING No.
26096 - 001

REV
*