EXISTING RIGHT ELEVATION:
(1:100 SCALE)

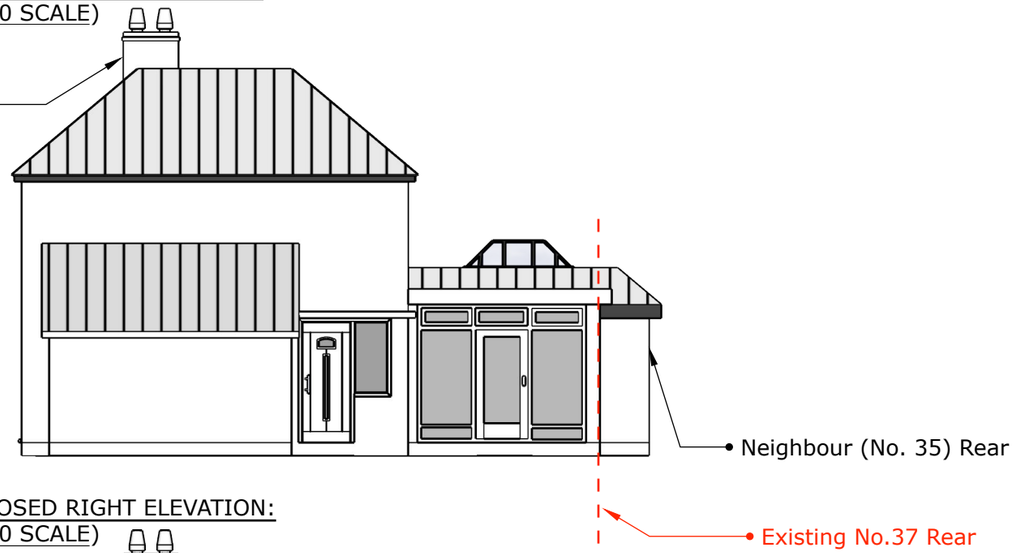

PROPOSED RIGHT ELEVATION:
(1:100 SCALE)

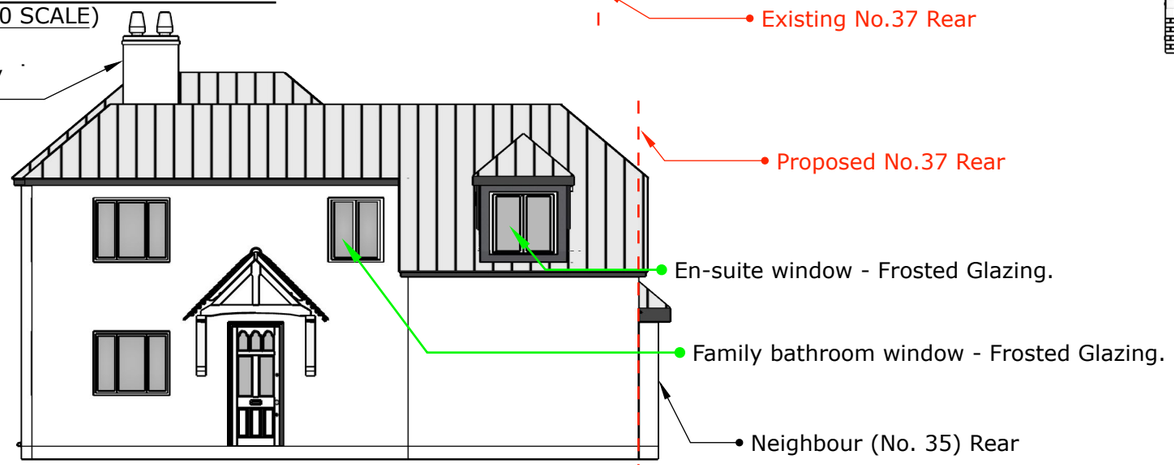

CGI RENDER ILLUSTRATION OF PROPOSED SIDE ELEVATION (PERSPECTIVE VIEW)
(NOT TO BE SCALED):



EXISTING ROOF PLAN VIEW:
(1:100 SCALE)

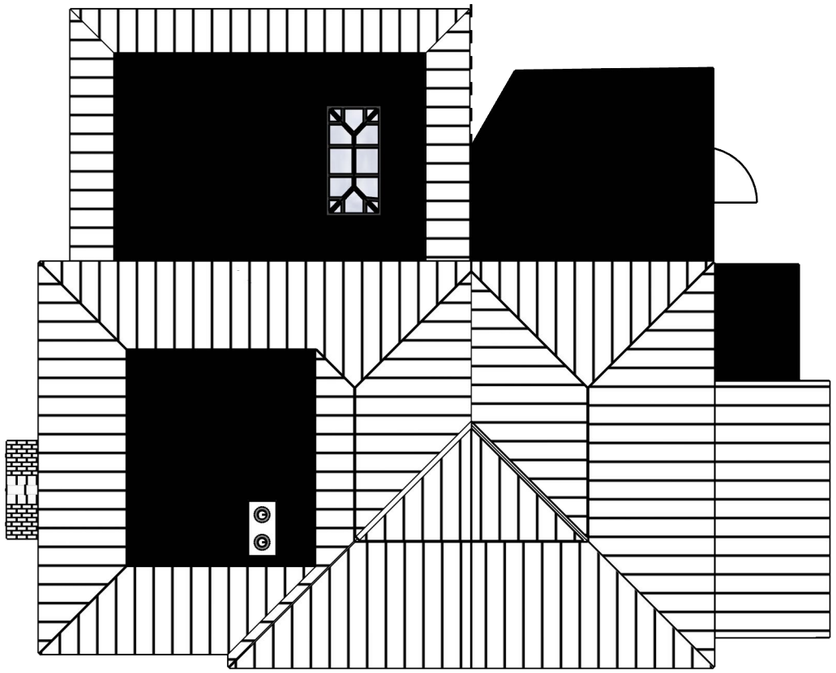

PROPOSED ROOF PLAN VIEW:
(1:100 SCALE)

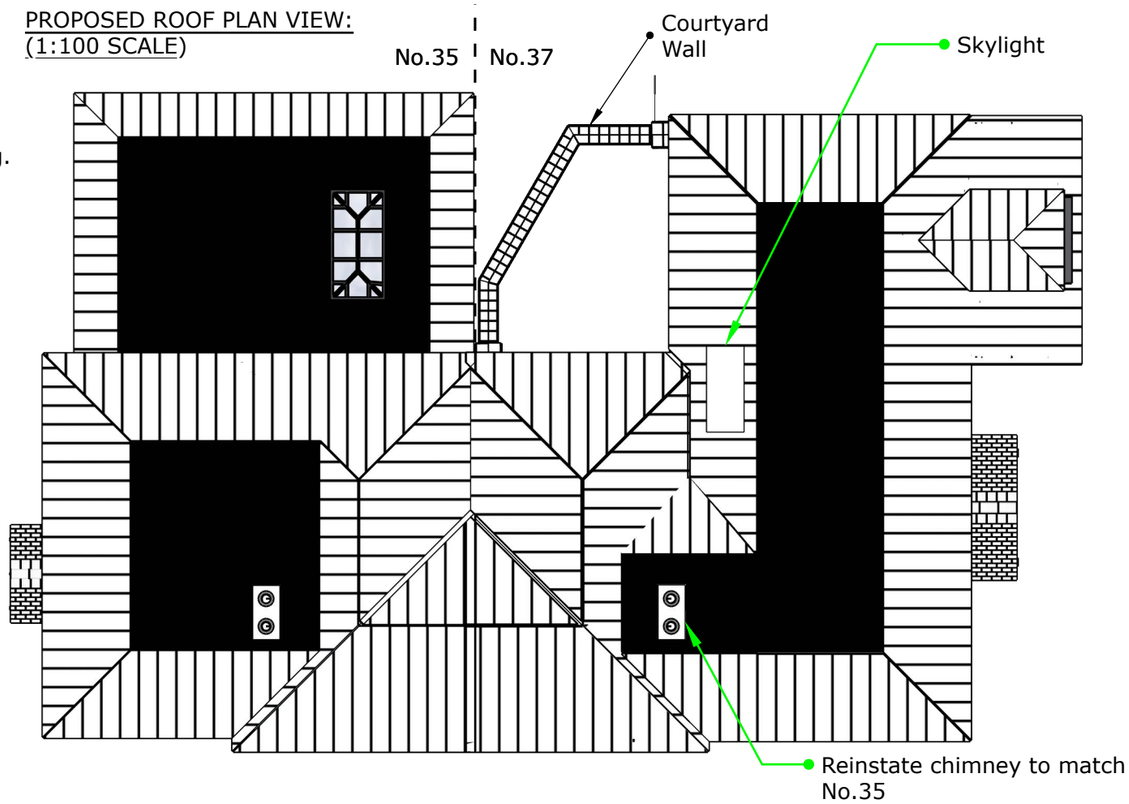

Only to be scaled from for planning and land registry purposes. All figures dimensioned are millimetres unless otherwise stated. Contractors must verify all dimensions before starting work and any discrepancies are to be reported to the client. This drawing is the property of George Harding of 37 Lovedean Lane, Cowplain, PO8 8HJ. Copyright is reserved by them and is issued on the condition that it is not copied or disclosed by or to any unauthorised persons without the prior consent in writing from George Harding. CGI Renders only for illustrating the proposed architectural design and external material finishes. 2D drawings to be referenced for definitive dimensions, elevations and construction details.

Client: Mr G C Harding
Drawing Date: 14th November 2026 | Revision: 2c
Drawing Scale: 1:100 scale @ A3

0m 5m
1:100 @ A3

Drawing Produced by George Harding of 37 Lovedean Lane, Cowplain, PO8 8HJ. - Copyright reserved.
Drawing Date: 14th November 2026 | Revision: 2c